Atlas.6.76.9

THE
Roads through England delineated
or, Ogilby's Survey,

Revised, Improved, and Reduced to a Size portable for the Pocket

By John Senex F, R, S.

Being an Actual Survey of all the Principal ROADS *of*

England, AND Wales,

Distinctly laid down on one hundred & one Copper Plates on which are delineated all the

Cities, Towns, Villages, Hills, Rivers, Brooks Churches *capital Seats, and every place worthy of*

Note, throughout each ROAD;

WITH

The addition of some Roads newly drawn, which were omitted by Mr. Ogilby, and several necessary Corrections made in others: Together with a great number of explanatory references, by which this Edition of the Roads is render'd of more general Use to TRAVELLERS.

Printed for John Bowles at the Black Horse in Cornhill London 1762 Price 5s. 6d

G. Bovi

Cenni [illegible]

OGILBY's Survey of the Roads, has for many Years been highly eſteemed by the public.

John Ogilby, Eſq; Surveyor to King Charles II. was ordered by the King and Lords of his Council, to make a Survey of the chief Roads throughout England and Wales. Accordingly with proper Aſſiſtants, after many Years indefatigable labour, he compleated the work, and had it engrav'd on 100 large folio Copper-Plates. This pompous Publication was much conſulted at home by the curious, whoſe ſhelves were generally furniſhed therewith, but the ſize of that edition was too large for a Travelling Companion; whereas it is on the Road, and at baiting places on a Journey, that Travellers have the greateſt ſervice from maps of this Kind.

On this account, the late ingenious Geographer Mr. John Senex, F.R.S. reduced the 100 large plates of Mr. Ogilby into the ſame number of ſmall ones. By this means he made the Survey portable for the Pocket, and yet preſerved with great perſpicuity, the particulars delineated in thoſe larger plates, and added ſeveral improvements as he thought convenient.

This neat Edition of the Roads exhibited by Mr. Senex, has been lately reviſed, ſeveral neceſſary alterations have been made, and ſome Roads never before publiſhed are drawn and added to it. A great number of uſeful references are now engraved, by which the Traveller is directed to the pages, where the Roads either branch from, or interſect each other; by regarding of which, in a vaſt variety of inſtances, he will be enabled to connect one road with another, change his tour, and form circuits round the country, as he pleaſes. Theſe references are ſo neceſſary in a work of this kind, that it is aſtoniſhing the firſt edition of Mr. Ogilby, and all the ſubſequent ones till now, ſhould have appeared without them.

All the Direct Roads from London are compriſed in thirty-eight Itineraries. Of theſe the firſt fourteen, from page one to 31, are called Direct Independent Roads: by which is meant, thoſe Roads which are delineated in this Survey with the city of London at their commencement.

From plate 32 to 58 are contained the Direct Dependent Roads; called Dependent, becauſe they are laid down in the Survey as branching from the former Roads at a diſtance from London. The courſe from London to the town whence a Dependent Road branches, having been ſhewn in a preceding plate, inſtead of needleſs repetitions, a reference is made to the page where the plan of the Road is exhibited from London to that place. For example, the Road from London to Barnſtable plate 32, commences at Andover, and refers to the Land's-End Road plate 25, where the Road from London to Andover is delineated.

The Croſs Roads follow from page 59 to the end of the volume. Theſe are Roads whoſe commencement is not at London, but which begin at ſome other principal town, and lead croſs the country to another town of note or traffic.

A Direct Road may ſometimes be further extended, by continuing it into a Croſs Road. For example, the Road from London to Gloceſter plate 15, being the direct way to Hereford, may be extended thither in plate 78, where the Road is delineated from Gloceſter through Roſs and Hereford, as part of the Croſs Road to Montgomery. So the Direct Road to Shrewſbury plate 53, may be extended to Wrexham in the Croſs Road from Shrewſbury to Holywell plate 94. The Road from London to Cheſter plate 23, is continued to Holywell in plate 94. And plate 101 continues the Direct Road from York in plate 7, to Whitby. The general map of the Roads prefixt, helps to diſcover many inſtances of this kind; but the references added to this edition are peculiarly uſeful to that purpoſe.

The Roads are alphabetically ranged in the aforementioned three Claſſes. In a very few inſtances this method is varied, by intermixing ſome Croſs Roads among the Direct: this was done to fill up vacant parts of the page, but the traveller will find his convenience in it. Such Croſs Roads always leading from a principal town in the Direct Road deſcribed upon the ſame plate, to another town of eminence in the neighbouring country. As in plate 4, from Arundel to Chicheſter. Plate 52, from Southampton to Wincheſter, &c. The Roads from Chelmsford to Braintree and Sudbury, &c. plate 68, and from Canterbury to Sandwich plate 69, &c. are continuations of Direct Roads; but being extended croſs the country, are placed in the claſs of Croſs Roads.

Each Road is ſuppoſed to be drawn on a long Roll, making ſeveral bendings backwards and forwards; on theſe bendings the plan of the Road is drawn, beginning at the bottom on the left Hand, and proceeding upwards to the top of the firſt bending, is then continued from the bottom of the next; and ſo along the Roll, from the top of one bend to the bottom of another till the Road is finiſhed. By following the meaſured miles in their numerical order up the bends of the ſcroll; this method will be underſtood at the firſt inſpection.

The Roads are bounded by two parallel black lines = when hedged in on both ſides. When a Road is open on both ſides, as in croſſing an heath or common, it is then deſcribed by parallel dotted points : : : : : If bounded on one ſide and open on the other, the incloſure is delineated by a black line, the open ſide by dotted points . . . . . Every meaſured mile on the Road is terminated by a black dot between the two parallel lines =; the figures oppoſite to the dot, ſhew the number of miles from the town where the menſuration begins; which in all the Direct Roads from London, is from the end of Cornhill where Biſhopſgate-Street leads to the North; Gracious-Street to the South; Leadenhall-Street to the Eaſt; and Cornhill to the Weſt.

Beſides the meaſured miles ſet down in numerical order on the ſide of each Road, the number of computed miles are inſerted near all the noted cities and towns, and every where diſtinguiſhed by the abbreviation com. for computed. For example, from London to Oxford meaſures 55 miles, but its computed diſtance is ſhewn to be but 47, by adding com. after the figures. The direct flat horizontal diſtance of the town at the end of each Road, from the town at the beginning of it, is likewiſe ſet down, by which the curious will ſee how many miles the Road winds in travelling to that place, and how much nearer it lies upon a ſtreight line, without the aſcent and deſcent of hills in the way.

The plan of each Road is laid down in ſuch a diſtinct manner, that the Traveller before he begins his ſtage, may have the ſatisfaction of ſeeing in what places his journey leads over a plain; where he is to paſs over hills; what rivers he muſt croſs; how far his rout is through one county, and where he enters into another. The bearing of the Road is ſhewn him in each diviſion, by the Flower de Lis, which is every where pointing to the North, and the other three ſtrokes of the compaſs to the three other cardinal points. The little openings on either ſide of the Road, ſhew him the turnings to be avoided: and the names of the places they lead to are inſerted for his information.

The direct Road from London to any place of note, will eaſily be found in the following Table: wherein are likewiſe included many towns on the Croſs Roads, which the extenſion of a Direct Road would reach. As for example, Sunderland in the Croſs Road from Durham to Tinmouth plate 97: the Road plate 8, might be continued thither from Durham, it being the direct way to Sunderland. Other examples of this kind have already been given, and more will be diſcovered by attending to the references.

Lately publiſhed by JOHN BOWLES, *at the* Black Horſe *in* Cornhill.

THE Counties of England and Wales, in 52 Maps, by Herman Moll. Price 10s.

The Shires of Scotland, in 36 Maps, by Herman Moll. Price 8s.

The Provinces and Counties of Ireland, in 20 Maps, by Herman Moll. Price 5s.

The three ſets bound together make a *Britiſh Atlas*. Price One Guinea.

Atlas Minor: Or, Moll's ſmall Atlas. Being a curious Set of ſixty-two Maps, in which are ſhewn all the Empires, Kingdoms, Countries and States throughout the known Parts of the Earth; with their Bounds, Diviſions, chief Cities, and Towns, laid down agreeable to Modern Hiſtory. Price 17s. bound and coloured.

Templeman's Survey of the Globe. Or an accurate Menſuration (on the moſt correct Maps and Globes) of all the Empires, Kingdoms, States, principal Provinces and Iſlands in the World. The Area is given in ſquare Miles, by which the Extent, Magnitude, and true Proportion that one Country bears to another, are minutely ſhewn.

The diſtant and ſeparate Territories of every Prince and State are collected together, and the Area of their whole Dominions in ſquare Miles is ſhewn in one View: Alſo the Area of each diſtinct Province, its length and breadth, the Longitude and Latitude of its principal Town, its diſtance from London and from the Metropolis of the Dominions it belongs to.

The Proteſtant Kingdoms and States are diſtinguiſhed from the Roman Catholicks, and a compariſon drawn between the Greatneſs and Extent of their ſeveral Dominions, the Difference ballanced and demonſtrated.

The antient Perſian and Roman Empires compared with the preſent Ruſſian, Turkiſh, and other great Empires.

The ſuperficial Contents of the whole Globe is given in ſquare Miles, and of each of the four quarters, alſo of the Habitable Earth, and of the Seas and unknown Parts.

A collection of all the noted Sea-Ports in the World, an Account in what Country they are, to whom ſubject, their Longitude and Latitude, and Diſtance from the Port of London by Sea: Alſo the European Settlements and Factories in the Eaſt and Weſt Indies, Africa, &c.

With political Notes, wherein the Number of People in all the principal Countries and Cities of Europe are calculated from the Number of Houſes or Bills of Mortality. Price 10s.

N. B. Theſe are the Tables ſo often referred to in modern Syſtems of Geography. They ſupply the Lovers of that Science with Ideas of the Magnitude of Countries not attainable by the Inſpection of Maps only. The whole is neatly engraved on Copper-plates the Size of Moll's Atlas Minor, and frequently bound therewith.

The World deſcribed: Or a Set of Maps of all the Kingdoms and States in the known Parts of the Earth, wherein the Errors of the ancient Geographers are corrected according to the lateſt obſervations communicated to the Royal Society of London, and the Royal Academy of Paris, by Herman Moll. Price two Guineas.

Modern Geography: Or all the known Countries in the World laid down agreeable to the Obſervations and Diſcoveries communicated to the Royal Society of London and Academy of Paris, by John Senex, F. R. S. Price two Guineas.

An INDEX of all the Cities, Market-Towns, and many of the Villages, ſituated on the Direct Roads; ſhewing their Diſtance from London in meaſured Miles; in what County they lie; and in what Page they are laid down.

Including alſo, many Towns to which the Direct Roads may be extended.

These Diſtances are meaſured from the Standard in Cornhill, near the Royal Exchange.

Page.	Towns.	County.	Miles.
	LONDON to		
53	Abberbury	Shropſh.	164
16	Aberavon	Glamorg.	194
24	Aberconway	Caern.	230
3	Aberiſtwith	Cardig.	199
36	Aberford	Yorkſh.	182
85	Abergavenny	Monm.	142
14	Abington	Berkſh.	55
50	Abkettleby	Leic.	107
1	Acton	Midd.	8
21	St. Albans	Hertfordſh.	21
81	Aleſham	Norfolk	120
51	Almondbury	Yorkſh.	190
9	Alnwick	Northumb.	312
54	Alresford	Hampſh.	60
54	Alton	Hampſh.	50
4	Amberly	Suſſex	51
82	Amblesſide	Weſtmor.	269
12	Amerſham	Bucks	29
32	Ameſbury	Wilts	80
25	Andover	Hampſh,	66
4	Arundel	Suſſex	55
32	Aſcot	Somerſ.	133
27	Aſhburton	Devon.	191
26	Aſhford	Kent	57
48	Attleborough	Norfolk	93
43	Aukinbury	Hunt.	68
55	St, Auſtel	Cornwal	237
11	Axbridge	Somerſ.	130
27	Axminſter	Devon.	146
12	Ayleſbury	Bucks	44
20	Aylesford	Kent	34
	LONDON to		
25	Bagſhot	Surry	29
47	Baldock	Hertfordſh.	38
12	Banbury	Oxfordſh.	78
45	Barkway	Hertfordſh.	35
50	Barlborough	Derbyſh.	149
36	Barnard-caſtle	Durham	247
21	Barnet	Hertfordſh.	12
13	Barneſly	Glouc.	83
50	Barneſly	Yorkſh.	175
33	Barnſtable	Devon.	194
44	Barton	Linc.	164
25	Baſingſtoke	Hampſh.	48
35	Bath	Somerſ.	108
7	Bautry	Yorkſh.	149
1	Beaconsfield	Bucks	27
24	Beaumaris	Angleſey	242
11	Beckington	Wilts	81
58	Beckles	Suffolk	107
49	Bedford	Bedfordſh.	48
9	Belford	Northumb.	325
20	Berſted	Kent	40
48	Berton mills	Suffolk	69
9	Berwick	Northumb.	341
44	Beverly	Yorkſh.	180
47	Biggleſwade	Bedfordſh.	46
4	Billinghurſt	Suſſex	41
53	Birmingham	Warwickſh.	109
46	Biſhop's-caſtle	Shropſh.	150
42	Biſhopſtortford	Hertfordſh.	30
57	Blandford	Dorſetſh.	107
58	Blyborough	Suffolk	97
50	Bolſover	Derbyſh.	145
18	Bocton-ſtreet	Kent	51
24	Boddedar	Angleſey	261
36	Borough-bridge	Yorkſh.	202
37	Boſton	Linc.	116
39	Boulton	Lanc.	237
43	Bourn	Linc.	94
42	Bourn-bridge	Cambr.	49
19	Bow	Midd.	3
68	Braintree	Eſſex	41
2	Bramyard	Heref.	125
56	Brandon-ferry	Suffolk	78
85	Brecknock	Breckn.	161
27	Brent	Devon.	199
10	Brentford	Midd.	10
38	Brewerton	Cheſh.	163
21	Brickhill	Bucks	43
41	Brickſworth	Northampt.	74
53	Bridgnorth	Shropſh.	135
32	Bridgwater	Somerſ.	143
29	Brighthelmſtone	Suſſex	57
11	Briſtol	Som.&Gloc.	115
2	Broadway	Glouc.	91
5	Brockton	Hertf.	17
31	Bromley	Kent	9
13	Bromſgrove	Worc.	118
57	Broughton	Hampſh.	72
32	Bruton	Somerſetſh.	115
12	Buckingham	Bucks	60
43	Bugden	Hunt.	61
42	Bunny	Notting.	119
5	Buntingford	Hertfordſh.	32
28	St Buryen	Cornwal	296
44	Burlington	Yorkſh.	207
16	Burton-ferry	Glamorg.	197
56	Bury St. Edmonds	Suffolk	75
99	Buxton	Derbyſh.	154
	LONDON to		
92	Caermarthen	Caerm.	210
96	Caernarvon	Caern.	258
11	Calne	Wiltſh.	88
34	St. Colomb	Cornwal	251
45	Cambridge	Cambr.	52
34	Camelford	Cornwal	228
46	Cambden	Glouc.	87
18	Canterbury	Kent	56
16	Cardiffe	Glamorg.	163
66	Cardigan	Cardig.	198
39	Carliſle	Cumb.	301
51	Carlton	Yorkſh.	247
52	Caſtlemalwood	Hampſh.	86
47	Catworth	Hunt.	67
5	Caxton	Cambr.	50
18	Chatham	Kent	31
18	Chalk-ſtreet	Kent	24
55	Chegford	Devon.	187
49	Chellington	Bedfordſh.	56

Page.	Towns.	County.	Miles.
19	Chelmsford	Eſſex	28
5	Cheſhunt	Hertfordſh.	14
23	Cheſter	Cheſhire	182
42	Cheſterford	Eſſex	44
40	Chicheſter	Suſſex	63
40	Chidingfold	Surry	41
27	Chidleigh	Devon.	182
35	Chilcompton	Somerſ.	112
10	Chilton	Wiltſh.	66
11	Chippenham	Wiltſh.	94
2	Chipping Norton	Oxfordſh.	75
59	Cirenceſter	Glouc.	85
12	Claydon	Berks	54
50	Clown	Derbyſh.	147
30	Cobham	Surry	20
82	Cockermouth	Cumb.	287
19	Colcheſter	Eſſex	50
22	Coleſhill	Warw.	103
10	Colnbrook	Bucks	18
6	Coltſworth	Linc.	98
34	St. Columb.	Cornwal	251
16	Corntown	Glamorg.	180
15	Covered	Glouc.	121
13	Coughton	Warw.	106
22	Coventry	Warw.	92
16	Cowbridge	Glamorg.	175
18	Crayford	Kent	14
81	Cromer	Norfolk	132
26	Crookhorn	Somerſ.	133
37	Crowland	Linc.	90
29	Croydon	Surry	10
	LONDON to		
4	Darking	Surry	24
23	Darleſton	Staffordſh.	142
8	Darlington	Durham	245
18	Dartford	Kent	16
72	Dartmouth	Devon.	203
22	Daventry	Northampt.	73
17	St. David's	Pemb.	269
69	Deal	Kent	74
24	Denbigh	Denb.	209
18	Deptford	Kent	5
41	Derby	Derb.	122
35	Devizes	Wiltſh.	88
96	Dinaſmouthy	Merionethſ.	176
7	Doncaſter	Yorkſh.	157
57	Dorcheſter	Dorſ.	123
14	Dorcheſter	Oxfordſh.	49
18	Dover	Kent	71
45	Downham	Norfolk	87
57	Downton	Wiltſh.	84
34	Drunkard's hall	Cornwal	222
53	Dudley	Worc.	119
33	Dulverton	Somerſ.	169
22	Dunchurch	Warw.	81
68	Dunmow	Eſſex	40
21	Dunſtable	Bedfordſh.	34
55	Dunsford	Devon.	184
8	Durham	Durham	264
	LONDON to		
43	Eaton by St. Neots	Bedfordſh.	56
13	Edgehill	Warw.	85
5	Edmonton	Midd.	7
94	Elleſmere	Salop	172
20	Eltham	Kent	8
45	Ely	Cambr.	69
34	St. Endellion	Cornwal	236
5	Enfield	Midd.	10
5	Enfield-Waſh	Midd.	10
2	Enſton	Oxfordſh.	70
42	Epping	Eſſex	16
46	Eveſham	Worc.	95
4	Ewell	Surry	14
27	Exeter	Devon.	172
	LONDON to		
15	Fairfold	Glouc.	78
56	Fakenham	Norfolk	110
20	Farmingham	Kent	19
31	Farnborough	Kent	13
54	Farnham	Surry	41
15	Faringdon	Berks	68
7	Ferrybridge	Yorkſh.	172
44	Flamborough	Yorkſh.	212
94	Flint	Flintſhire	196
20	Footſcray	Kent	13
28	Fowey	Cornwal	240
	LONDON to		
38	Garſtang	Linc.	222
44	Glansford-Bridges	Linc.	154
62	Glaſtonbury	Somerſ.	127
15	Glouceſter	Glouc.	102
30	Godalmin	Surry	34
5	Godmancheſter	Hunt.	57
55	Grampound	Cornwal	243
6	Grantham	Linc.	106
18	Graveſend	Kent	22
86	Grimſby	Linc.	158
29	Grimſtead Eaſt	Suſſex	30
38	Grulam	Cheſhire	172
30	Guilford	Surry	30
	LONDON to		
5	Hackney	Midd.	2
58	Hadſco	Norfolk	112
51	Hallifax	Yorkſh.	199
68	Halſtead	Eſſex	45
10	Hammerſmith	Midd.	6
41	Harborough	Leic.	84
23	Harding	Flintſh.	189
42	Harlow	Eſſex	23
30	Harnden	Hampſh.	62
47	Harringſworth	Northumb.	87
25	Hartley-row	Hampſh.	38
33	Hartrow-houſe	Somerſ.	156
19	Harwich	Eſſex	71
47	Hatfield	Hertf.	20
17	Haverfordweſt	Pemb.	254
23	Haywood great	Staffordſh.	130
14	Henley	Oxfordſh.	35
78	Hereford	Herefordſh.	130
39	Heſket	Cumb.	292
21	Highgate	Midd.	5
56	Hilborow	Norfolk	87
20	Hith	Kent	69
21	Hockley in the Hole	Bedfordſh.	38
5	Hodſdon	Hertfordſh.	18
24	Holyhead	Angleſey	269
94	Holywel	Flintſh.	199
27	Honiton	Devon.	156
4	Houghton	Suſſex	52
50	Houghton	Derbyſh.	141
10	Hounſlow	Midd.	12
46	Hundred-houſe	Worc.	118
44	Hull	Yorkſh.	170
10	Hungerford	Berkſh.	65

Page.	Towns.	County.	Miles.
5	Huntington	Hunt.	58
11	Huntſpill	Somerſ.	141
55	Huthersfield	Yorkſh.	192
	LONDON to		
19	Ingateſtone	Eſſex	23
58	Ipſwich	Suffolk	68
19	Ilford	Eſſex	7
2	Iſlip	Oxfordſh.	57
3	Ithon River	Radnorſh.	161
	LONDON to		
41	Kegworth	Leic.	112
19	Keldon	Eſſex	40
39	Kendal	Weſtmor.	256
56	Kensford	Suffolk	65
82	Keſwick	Cumb.	285
49	Kettering	Northampt.	73
11	Keynſham	Somerſ.	111
13	Kidderminſter	Worc.	128
17	Kidwelly	Caern.	222
51	Kighley	Yorkſh.	212
44	Kilham	Yorkſh.	199
30	Kingſton	Surry	12
52	Knaſton	Dorſetſh.	104
	LONDON to		
5	Lackmore End	Midd.	9
31	Lamberheſt	Kent	40
85	Lanbeder	Cardig.	195
39	Lancaſter	Lancaſh.	233
17	Lanelthy	Caerm.	214
17	Lanſtuffan	Caerm.	227
48	Larlingford	Norfolk	87
68	Lavenham	Suffolk	60
34	Launceſton	Cornwal	213
15	Lechlade	Glouc.	74
41	Leiceſter	Leic.	98
36	Lemyng	Yorkſh.	221
3	Leominſter	Herefordſh.	136
55	Leſkard	Cornwal	221
4	Letherhead	Surry	19
55	Leſtwithiel	Cornwal	229
29	Lewis	Suſſex	50
31	Lewiſham	Kent	6
42	Leytenſtone	Eſſex	5

Page.	Towns.	County.	Miles.
43	Lincoln	Linc.	129
30	Lippock	Surry	47
22	Litchfield	Staffordſh.	119
45	Littleport	Cambr.	74
28	Looe	Cornwal	232
41	Loughborough	Leic.	107
46	Ludlow	Shropſh.	136
49	Luton	Bedfordſh.	30
47	Lyford	Northampt.	75
45	Lynn	Norfolk	98
	LONDON to		
32	Maiden Bradley	Wiltſh.	106
10	Maidenhead	Berkſh.	28
20	Maidſtone	Kent	36
69	Malden	Eſſex	38
20	Malling	Kent	30
101	Malton	Yorkſh.	213
99	Manchester	Lanc.	177
19	Maningtree	Eſſex	59
50	Mansfield	Notting.	136
43	Market Deeping	Linc.	88
28	Market Jew	Cornwal	287
10	Marlborough	Wiltſh.	75
11	Marſhfield	Glouc.	103
57	Melcomb Regis	Dorſ.	132
22	Meriden	Warw.	98
15	Michael Dean	Glouc.	114
34	St. Michael	Cornwal	258
4	Mickleham	Surry	21
51	Midlam	Yorkſh.	252
40	Midhurſt	Suſſex	52
26	Milbourn Port	Dorſ.	116
50	Milton Moubray	Leic.	104
21	Mims	Midd.	15
12	Miſſenden Great	Bucks	34
15	Monmouth	Monm.	127
46	Montgomery	Montg.	158
9	Morpeth	Northumb.	294
2	Morton in Marſh	Glouc.	83
43	Morton	Linc.	97
33	Moulton	Devon.	183
41	Mountſorel	Leic.	104
	LONDON to		
23	Namptwich	Cheſhire	163
47	St. Neots	Hunt.	57

Page.	Towns.	County.	Miles.
6	Newark	Notting.	12
10	Newbury	Berkſh.	57
8	Newcaſtle	Northumb.	278
38	Newcaſtle	Staffordſh.	149
16	Newchurch	Monm.	139
31	Newenden	Kent	53
29	Newhaven	Suſſex	56
5	Newington Stoke	Midd.	3
42	Newmarket	Cambr.	61
34	Newport	Cornwal	213
16	Newport	Monm.	151
42	Newport Pagnel	Bucks	50
38	Newtown	Lanc.	187
16	St. Nicholas	Glamorg.	169
8	Northallerton	Yorkſh.	231
42	Northampton	Northampt.	58
18	Northfleet	Kent	21
23	Northop	Flintſhire	194
48	Norwich	Norfolk	108
42	Nottingham	Notting.	120
	LONDON to		
47	Okeham	Rutl.	96
49	Okeham	Rutl.	94
1	Oxford		55
	LONDON to		
34	Padſtow	Cornwal	243
50	Papplewick	Notting.	130
35	Paulton	Somerſ.	117
39	Penrith	Cumb.	282
28	Penſance	Cornwal	290
2	Perſhore	Worc.	103
37	Peterborough	Northampt.	78
30	Petersfield	Hants	55
35	Philip Norton	Somerſetſ.	104
28	Phily	Cornwal	262
101	Pickering	Yorkſh.	222
50	Plumtree	Notting.	117
27	Plymouth	Devon.	215
5	Ponder's End	Midd.	9
36	Pontefract	Yorkſh.	174
52	Pool	Dorſetſh.	110
30	Portſmouth	Hants	73
3	Preſtain	Radnorſ.	148
28	Preſton	Lanc.	211
5	Puckeridge	Hereſ.	27

Page.	Towns.	County.	Miles.
	LONDON to		
13	Quot	Shropſh.	137
	LONDON to		
10	Ramſbury	Wiltſh.	69
10	Reading	Berks.	40
21	Redbourn	Hertfordſh.	26
3	Riadergowy	Radn.	170
36	Richmond	Yorkſh.	234
52	Ringwood	Hants	96
36	Rippon	Yorkſh.	208
18	Rocheſter	Kent	29
49	Rockingham	Northampt.	83
78	Roſs	Herefordſh.	117
50	Rotheram	Yorkſh.	161
5	Royſton	Hertfordſh.	38
22	Rugely	Staffordſh.	126
19	Rumford	Eſſex	11
52	Rumſey	Hants	78
31	Rye	Suſſex	64
	LONDON to		
68	Saffron Walden	Eſſex	41
26	Saliſbury	Wilts	83
69	Sandwich	Kent	58
58	Saxmundham	Suffolk	87
44	Scarb'rough by Hull	Yorkſh.	219
101	Scarb'rough by York	Yorkſh.	237
45	Seeching	Norfolk	94
49	Selſoe	Bedfordſh.	38
28	Senan	Cornwal	238
31	Sevenoake	Kent	23
37	Setherton	Linc.	110
26	Shaftſbury	Dorſ.	103
39	Shap	Weſtmor.	272
51	Sheffield	Yorkſh.	160
7	Sherborn	Yorkſh.	178
26	Sherborn	Dorſ.	118
13	Shipton	Warwickſh.	91
53	Shrewſbury	Salop	156
12	Shroughton	Northampt.	69
18	Sittingborn	Kent	41
51	Skipton	Yorkſh.	221
37	Sleaford	Linc.	112
10	Slough	Bucks	22
54	Southampton	Hants	78
45	Southery	Norfolk	80
37	Spalding	Linc.	100
23	Stableford	Staff.	147
6	Stamford	Linc.	85
25	Stanes	Midd.	19
47	Stevenage	Hertfordſh.	31
5	Stilton	Hunt.	71
57	Stockbridge	Hants	69
99	Stockport	Cheſhire	170
1	Stoken Church	Oxfordſh.	39
23	Stone	Staff.	141
13	Stratford on Avon	Warw.	98
19	Stratford	Eſſex	4
21	Stratford Fenny	Bucks	46
21	Stoney Stratford	Bucks	53
29	Stretham	Surry	6
5	Stukeley	Hunt	61
68	Sudbury	Suffolk	54
97	Sunderland	Durham	267
56	Swaffham	Norfolk	94
16	Swanſey	Glamorg.	202
	LONDON to		
7	Tadcaſter	Yorkſh.	184
55	Taviſtock	Devon.	205
47	Tempsford	Bedfordſh.	52
1	Tetſworth	Oxfordſh.	45
10	Thatcham	Berks	53
68	Thaxted	Eſſex	48
10	Theal	Berks	44
48	Thetford	Norfolk	79
97	Tinemouth	Northumb.	277
56	Tittleſhall	Norfolk	104
8	Topcliff	Yorkſh.	217
23	Torperley	Cheſh.	172
5	Tottenham	Midd.	6
21	Towceſter	Northampt.	60
4	Towting	Surry	6
28	Tregony	Cornwal	257
28	Trewardreth	Cornwal	244
20	Troſeley	Kent	27
35	Trowbridge	Wiltſh.	98
55	Truro	Cornwal	251
31	Tunbridge	Kent	29
6	Tuxford	Notting.	133
	LONDON to		
46	Uppingham	Rutl.	88
1	Uxbridge	Midd.	18
	LONDON to		
36	Wakefield	Yorkſh.	183
68	Walden	Eſſex	55
56	Walſingham	Norfolk	116
5	Waltham Abby	Eſſex	13
5	Waltham Croſs	Hertfordſh.	12
6	Wantſworth	Northampt.	79
5	Ware	Hertfordſh.	22
32	Warminſter	Wiltſh.	99
38	Warrington	Lanc.	182
6	Water Newton	Northampt.	77
49	Wellingborough	Northampt.	65
35	Wells	Somerſ.	120
56	Wells	Norfolk	121
53	Welſhpool	Montg.	176
47	Welwin	Hertf.	25
12	Wendover	Bucks	39
7	Wentbridge	Yorkſh.	197
32	Weſton Regis	Somerſ.	126
36	Wetherby	Yorkſh.	189
57	Weymouth	Dorſetſh.	132
1	Wheatly	Oxfordſh.	50
21	Whetſtone	Midd.	10
101	Whitby	Yorkſh.	244
25	Whitchurch	Hants	59
38	Whittle	Lanc.	201
1	Wiccomb High	Bucks	33
1	Wiccomb Weſt	Bucks	35
38	Wigan	Lanc.	195
52	Wincheſter	Hants	67
48	Windham	Norfolk	99
19	Witham	Eſſex	36
42	Woburn	Bedfordſh.	42
50	Wombwell	Yorkſh.	170
58	Woodbridge	Suffolk	75
42	Woodford	Eſſex	7
10	Woolhampton	Berkſh.	50
2	Worceſter	Worc.	112
5	Wormley End	Hertfordſh.	16
94	Wrexham	Denb.	184
20	Wrotham	Kent	25
	LONDON to		
58	Yarmouth	Norfolk	122
26	Yeovil	Somerſ.	124
7	York		194

A TABLE of the CROSS ROADS.

Shewing in measured Miles and Furlongs the Distance from one Town to another on each of the Cross Roads, and the total Distance from the Town or City from whence the Road begins, to the Town at the end of it. The Figures in the first Column are the Pages in the Survey, where the Road is to be found. The Towns are in the second Column: the Miles and Furlongs in the two others.

P.		M.	F.
4	**ARUNDEL**		
	to CHICHESTER	10	4
	viz. to		
	Mackrel Bridge	4	1
	Crooker Hill	2	4
	Mandling	1	5
	Chichester	2	2
11	**BATH**		
	to BRISTOL	13	
	viz. to		
	Salford	3	2
	Keinsham	2	4
	Brisleton	2	2
	Bristol	2	
13	**BANBURY**		
	to CAMPDEN	21	
	viz. to		
	Brailes	10	
	Shipton	4	
	Campden	7	
34	**BARNSTABLE**		
	to TRURO	94	4
	viz. to		
	Torrington	11	
	Hatherley	10	4
	Ivy	12	4
	Newport or to Lancefton	8	
	Drunkard's Hall	9	4
	Camelford	5	4
	St. Endellion	8	4
	Padstow	6	4
	St. Colomb	7	2
	St. Michael	7	2
	Truro	7	0
17	**BRISTOL**		
	to LINCOLN	37	
	viz. to		
	Kekington	13	4
	Sleaford	6	
	Lincoln	17	4
59	**BRISTOL**		
	to BANBURY	75	
	viz. to		
	Chipping Sodbury	12	
	Tetbury	13	2
	Cirencester	10	2
	Burford	16	3
	South Newton	17	1
	Banbury	6	
60	**BRISTOL**		
	to CHESTER	145	5
	viz. to		
	Auft Ferry	12	
	Chepftow	6	
	Monmouth	14	
	Hereford	18	6
	Leominfter	14	4
	Ludlow	10	4
	Church Stretton	15	4
	Shrewfbury	13	7
	Whitchurch	20	6
	Chefter	20	2
62	**BRISTOL**		
	to EXETER	78	6
	viz. to		
	Bifhop's Clue	7	
	Wells	12	6
	Glaftenbury	5	6
	Greinton	6	2
	Lyng	8	
	Taunton	8	
	Wellington	7	
	Welland	10	
	Bradinch	5	
	Exeter	9	
63	**BRISTOL**		
	to WORCESTER	62	
	viz. to		
	Acton	9	4
	Durfley	12	6
	Whitminfter	7	2
	Glouceſter	7	
	Tewkfbury	10	2
	Severnftoke	8	
	Worceſter	7	2
64	**BRISTOL**		
	to WEYMOUTH	74	4
	viz. to		
	Bifhop's Clue	7	
	Wells	12	
	Glaftenbury	5	
	Somerton	8	
	Martock	7	
	Crookhorn	7	3
	South Parrot	2	4
	Frampton	12	7
	Weymouth	12	
65	**CAMBRIDGE**		
	to COVENTRY	80	6
	viz. to		
	Elfley	11	5
	St. Neots	5	
	Great Stoughton	5	3
	Higham Ferris	12	
	Northampton	15	1
	Warford	11	6
	Rugby	7	6
	Coventry	11	5
69	**CANTERBURY**		
	to Sandwich	12	6
	Deal	5	
	thence to Dover	8	
66	**CARMARTHEN**		
	to Cardigan	26	
66	**CARDIGAN**		
	to Llanbeder	28	
	thence to		
66	Aberiftwith	23	
67	**CARLISLE**		
	to BERWICK	80	4
	viz. to		
	Brakenhil	9	4
	Entering Scotland	9	2
	Caftleton	5	6
	Jedborough	22	
	Kelfo	10	6
	Re-enter England	5	4
	Cornhill	4	1
	Wefel	3	3
	Berwick	10	2
68	**CHELMSFORD**		
	to BURY	43	3
	viz. to		
	Braintree	11	
	Halfted	8	
	Sudbury	6	
	Lavenham	6	4
	St. Edmond's Bury	11	5
68	**CHELMSFORD**		
	to WALDEN	27	3
	viz. to		
	Dunmore	12	6
	Thaxted	7	
	Saffron Walden	7	4
69	**CHELMSFORD**		
	to Malden	9	5
69	**CHELMSFORD**		
	to Raleigh	13	
69	**CHELMSFORD**		
	to Ballerica	8	6
	Gravefend	14	6
70	**CHESTER**		
	to CARDIFF	145	4
	viz. to		
	Wrexham	11	4
	Sellatin	13	6
	Llanfylen	5	6
	Llanvelling	8	2
	Llantair	11	
	Tregunnon	6	
	Newton	5	2
	Lanbedervunneth	9	4
	Lanbedervaur	10	
	Bealth	10	6
	Brecknock	16	
	Cardiff	37	6
94	**CHESTER**		
	to HOLYWEL	17	6
	viz. to		
	Flint	12	6
	Holywel	5	
72	**DARTMOUTH**		
	to MINEHEAD	71	2
	viz. to		
	Newton Baſket	16	
	Kenford	11	
	Exeter	4	4
	Silverton	8	
	Tiverton	7	
	Bampton	7	2
	Berry	4	
	Embercomb	10	2
	Minehead	3	2
72	**St. DAVIDS**		
	to HOLYWEL	156	6
	viz. to		
	Fiſcard	16	
	Newport	7	
	Cardigan	10	4
	Llanarch	18	
	Llanruſted	11	4
	Llanbadan Vaur	8	6
	Talabant	7	
	Macheteth	10	6
	Aberangel	10	2
	Llananmouthy	7	6
	Balla	13	4
	Bettus	10	2
	Ruthyn	10	2
	Holywel	15	2
75	**EXETER**		
	to BARNSTABLE	38	2
	viz. to		
	Crediton	8	
	Chimleigh	17	2
	Barnſtable	16	4
	and thence to Ilfarcomb	10	4
76	and extended to Torrington thus, viz.		
	from Ilfarcomb to Biddiford	17	
	and thence to Torrington	7	
76	**EXETER**		
	to DORCHESTER	51	6
	viz. to		
	Biſhop's Clyſt	3	4
	Newton Poplar	7	4
	Cullyford	10	2
	Lime	6	6
	Chiddiock	6	4
	Bridport	2	4
	Dorcheſter	14	6
77	**GLOCESTER**		
	to COVENTRY	58	2
	viz. to		
	Cheltenham	9	4
	Winchcomb	7	
	Campden	11	4
	Stratford	11	2
	Warwick	8	4
	Coventry	10	4
78	**GLOCESTER**		
	to MONTGOMERY	74	7
	viz. to		
	Huntley	7	
	Roſs	8	4
	Muchbirch	7	5
	Hereford	5	6
	Pambridge	13	
	Preſtain	6	4
	Knighton	4	3
	Clunn	6	
	Montgomery	12	7

UNIVERSITY LIBRARY
B
27 NO
1959
CAMBRIDGE

P.		M	F
79	**HEREFORD**		
	to LEICESTER	86	6
	viz. to		
	Fromſhell	12	
	Worceſter	12	4
	Droitwich	6	1
	Broomſgrove	5	4
	Alchurch	5	
	Solihul	9	
	Meriden	6	4
	Coventry	6	2
	Woolvey	9	
	Shamford	4	4
	Leiceſter	10	3
80	**HUNTINGDON**		
	to IPSWICH	71	6
	viz. to		
	St. ives	5	6
	Erith	6	4
	Sutton	4	4
	Ely	6	4
	Soham	5	4
	Bury	18	
	Woolpit	8	
	Stow Market	5	
	Needham	3	
	Ipſwich	9	
81	**IPSWICH**		
	to NORWICH	43	6
	viz. to		
	Claydon	4	
	Thwait	12	2
	Oſmondſton	7	
	Long Straton	9	4
	Norwich	11	
	and thence to		
	Aleſham	12	2
	Cromer	10	4
82	**KENDAL**		
	to COCKERMOUTH	44	
	viz. to		
	Stanley	5	5
	Ambleſide	8	1
	Keſwick	16	2
	Cockermouth	14	2
	from		
	Egremont to		
	Cockermouth	14	
	Bowland	7	
	Thurſby	12	4
	Carliſle	6	2

P.		M	F
83	**KINGSLYNN**		
	to HARWICH	76	1
	viz. to		
	Swaffham	15	
	Stanford	9	
	Thetford	7	5
	Ixworth	9	4
	Stow Market	11	
	Ipſwich	12	
	Harwich	12	
94	**KINGSLYNN**		
	to NORWICH	42	3
	continued		
	to YARMOUTH	69	7
	viz. to		
	Gayton	7	5
	Mileham	12	6
	Billingford	6	2
	Norwich	15	6
	Hadſko	17	6
	Yarmouth	9	6
99	**MANCHESTER**		
	to DERBY	55	4
	viz. to		
	Stockport	6	4
	Shawcraſs	11	
	Buckſton	5	5
	Braſington	16	3
	Weſton Underwood	9	4
	Derby	6	4
85	**MONMOUTH**		
	to LLANBEDER	68	4
	viz. to		
	Llandilo Cruſſeny	8	
	Abergavenny	7	2
	Crecowell	6	
	Brecknock	12	6
	Redbrue	8	2
	Llanimdoſey	10	6
	Llanbeder	15	4
29	**NEWHAVEN**		
	to Brighthelmſtone	9	
	New Shoreham	7	

P.		M	F
89	**NOTTINGHAM**		
	to GRIMSBY	67	3
	viz. to		
	Newark	17	1
	Lincoln	14	6
	Walton	6	6
	Market Raiſin	10	
	Stanton	5	6
	Briggeſly	7	4
	Grimſby	5	4
88	**OXFORD**		
	to BRISTOL	68	
	viz. to		
	Fifield	8	
	Faringdon	9	
	Highworth	6	
	Purton	8	
	Malmſbury	10	2
	Duckington	7	2
	Puckle Church	10	6
	Briſtol	8	
88	**OXFORD**		
	to CAMBRIDGE	80	
	viz. to		
	Burcheſter	13	
	Buckingham	11	6
	Newport Pagnel	13	7
	Bedford	13	3
	Gamlingay	13	
	Cambridge	15	
89	**OXFORD**		
	to CHICHESTER	81	
	viz. to		
	Abington	6	4
	Eaſt Iſley	10	4
	Newbury	9	4
	Kingſcleer	7	
	Baſinſtoke	9	
	Alton	10	6
	Petersfield	12	6
	Chicheſter	15	
90	**OXFORD**		
	to COVENTRY	50	6
	continued		
	to DERBY	87	
	viz. to		
	Killington	5	

P.		M	F
	Dedington	11	4
	Banbury	6	4
	Southam	14	1
	Princethorp	6	3
	Coventry	7	1
	Nuneaton	8	
	Atherſton	4	1
	Aſhby de la Zouch	11	2
	Swarkſton	8	
	Derby	5	
91	**OXFORD**		
	to SALISBURY	57	6
	and POOLE	87	3
	viz. to		
	Abingdon	7	2
	Shelford	16	6
	Hungerford	5	
	Northtudworth	14	4
	Saliſbury	14	2
	Cranborn	12	4
	Windborn	10	6
	Poole	16	3
76	**PLYMOUTH**		
	to DARTMOUTH	30	
	viz. to		
	Modbury	14	2
	Holwel	8	4
	Dartmouth	7	2
92	**PRESTAIN**		
	to CARMARTHEN	61	
	viz. to		
	New Radnor	5	4
	Bealt	10	4
	Ludlowvaugh	11	6
	Llanendopy,	7	
	Abermartes	6	
	Rue Radder	8	
	Carmarthen	12	
93	**SALISBURY**		
	to CAMDEN	76	
	viz. to		
	Everley	15	6
	Bourbich	5	6
	Marlborough	5	4
	Highworth	16	4
	Lechlade	5	4
	Burford	8	4
	Stow	10	
	Cambden	8	4

P.		M	F
94	**SHREWSBURY**		
	to HOLYWELL	52	6
	viz. to		
	Elliſmere	16	
	Wrexham	12	6
	Mould	13	
	Holywell	11	
54	**SOUTHAMPTON**		
	to SALISBURY	25	
	viz. to		
	Rumſey	8	2
	White Pariſh	9	2
	Saliſbury	7	4
95	**TINMOUTH**		
	to CARLISLE	69	6
	viz. to		
	Newcaſtle	9	
	Ovingham	12	
	Hexham	10	
	Haltweſel	15	
	Chapelbourn	8	
	Corby	10	
	Carliſle	5	
96	**WELCHPOOL**		
	to CARNARVAN	82	2
	viz. to		
	Llanvair	8	
	Dinas Mouthy	18	4
	Dolgeth	9	4
	Llanddura	2	
	Harleck	6	
	Dolbenmer	12	6
	Carnarvan	15	4
97	**WHITBY**		
	to DURHAM	56	6
	viz. to		
	Skellingham	11	6
	Giſborough	10	
	Marton	7	
	Norton	8	4
	Sedgfield	8	1
	Durham	11	3
	from Durham to		
	Sunderland	18	
	Tinmouth	9	2

P.		M.	F
69	**YORK**		
	to CHESTER	106	5
	viz. to		
	Tadcaſter	9	6
	Morner	8	1
	Leeds	7	1
	Burſtal	8	2
	Eland	7	2
	Rochdale	14	6
	Mancheſter	12	6
	Eccles	4	5
	Warrington	14	
	Frodſham	9	4
	Cheſter	10	6
100	**YORK**		
	to LANCASTER	89	3
	viz. to		
	Allerton	13	
	Knareſborough	5	
	Ripley	5	
	Boulton	10	
	Skipton	6	
	Conſton	7	
	Settle	8	2
	Greenby	8	6
	Hornby	10	4
	Lancaſter	9	7
101	**YORK**		
	to WHITBY	50	2
	viz. to		
	Whitwel	13	4
	New Malton	5	6
	Pickering	9	1
	Whitby	22	6
101	**YORK**		
	to SCARBOROUGH	43	1
	viz. to		
	Whitwel	13	4
	New Malton	5	6
	Knapton	7	2
	Sherborn	4	6
	Semere	7	6
	Scarborough	4	
	or rather		
	from		
	Knapton	26	
	Yeddingham	3	
	Yatton	6	
	Scarborough	6	

The Direct Roads are described by a Double Line / the Cross Roads by a Single Line / The Figures on these Roads refer to the Pages where they are shewn

THE ROAD from LONDON to ABERISTWITH on the Sea Coast in CARDIGANSHIRE, wherein are Included the Roads both to OXFORD and WORCESTER Actually Surveyd

Containing from the head of Cornhill in London to

Acton	8¼	Islip	57¼	Bromyard	124¼
Uxbridge	18¼	Enston	70.	Lemster	135¾
Beconsfield	27.	Mortoninmarsh	83¼	Prestain	148¼
High Wiccomb	32½	Broadway	90¼	*River Ithon*	162¼
Tetsworth	44¾	Pershore	102¼	Riadergowy	170.
OXFORD	55	WORCESTER	112.	Aberistwith	199.

I. Senex sculpt

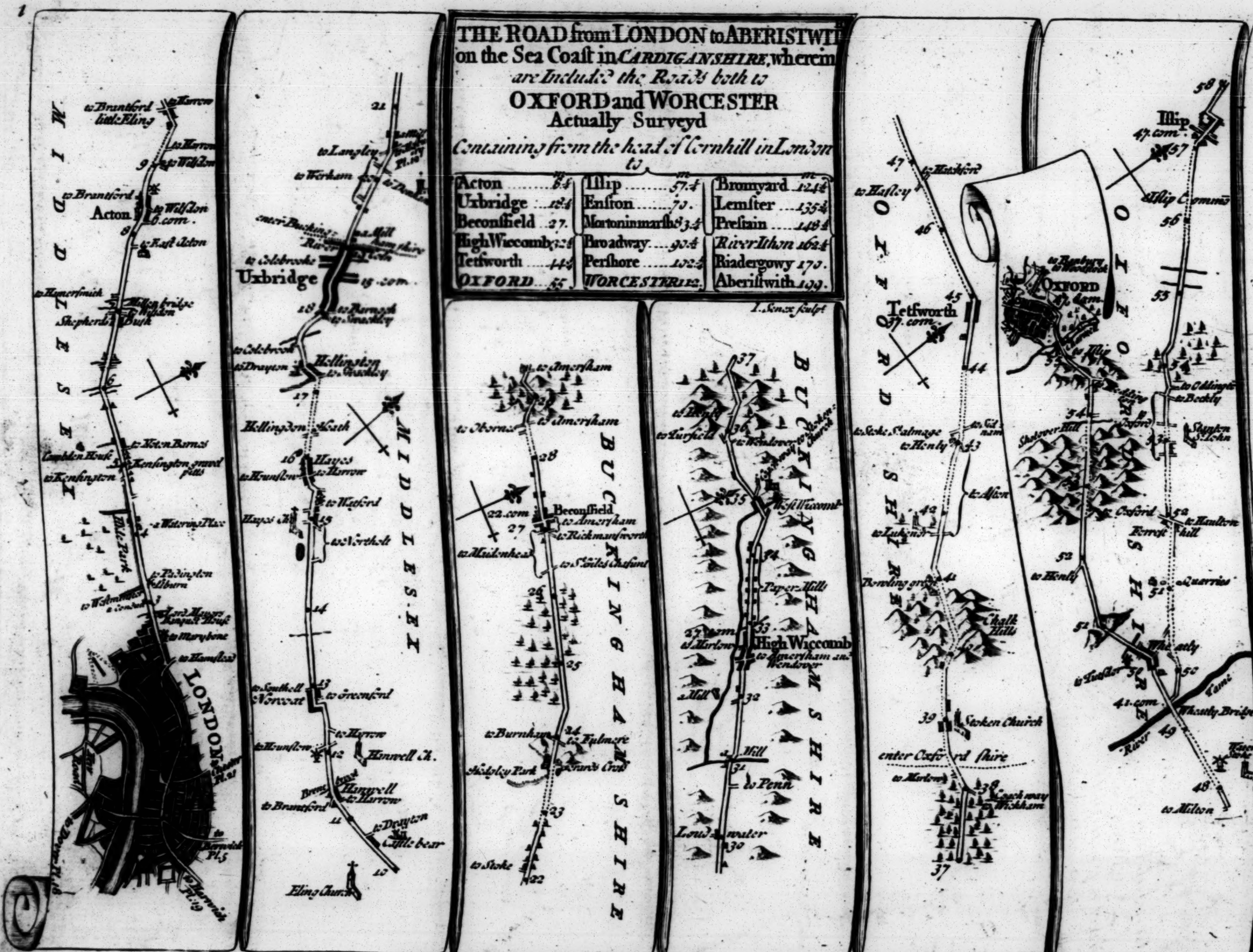

Another Road to Oxford is through Henly & turns off at Dorchester Pl. 14. Plates 87. 88. 89. 90 & 91 shew various Roads from Oxford

Plate 48 shews another Road from the 4 Shire Stones, through Cambden and Evesholm to Worcester, & from thence to Montgomery.

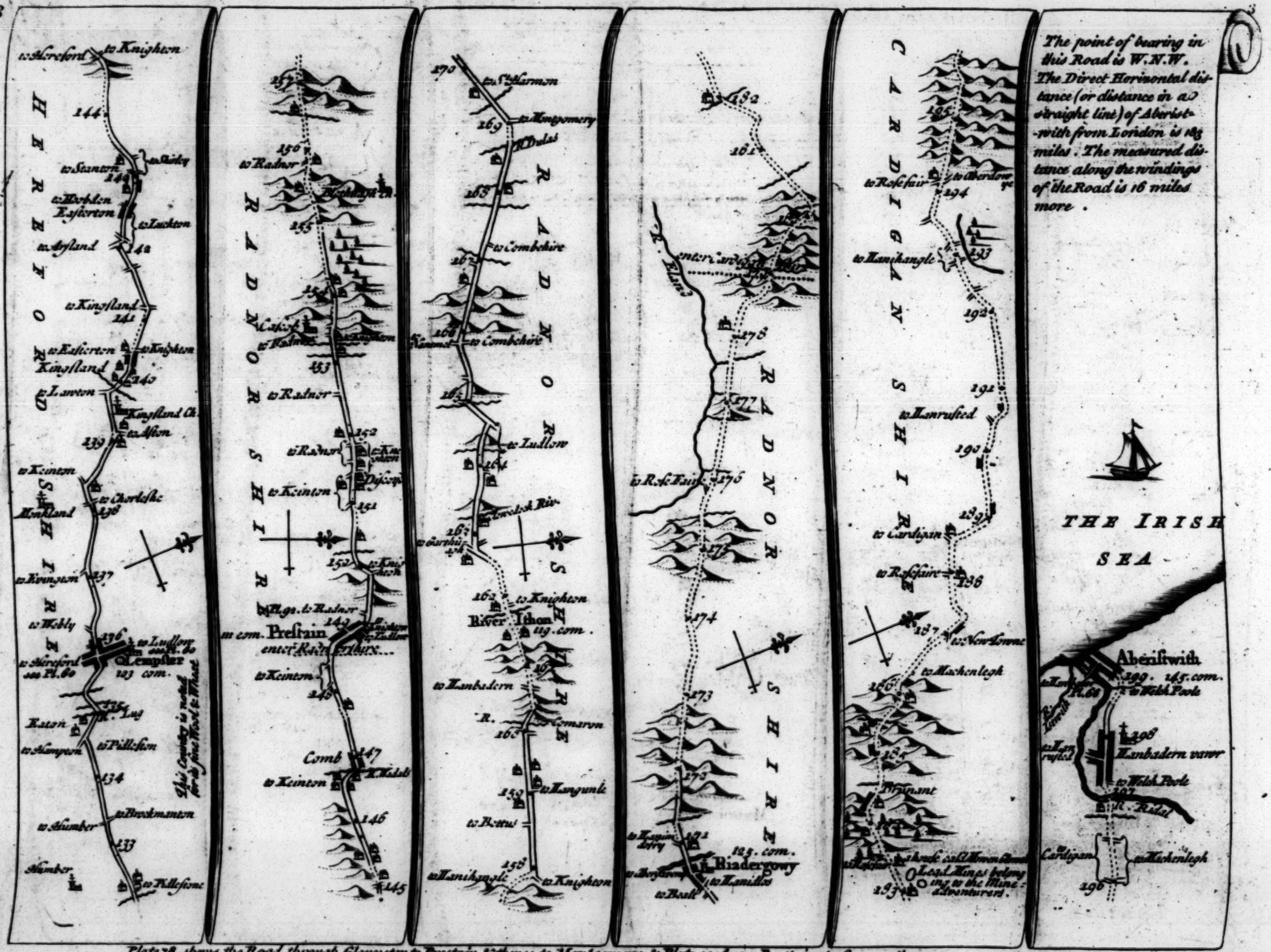

Plate 78 shews the Road through Gloucester to Prestain & thence to Montgomery, & Plate 92 from Prestain to Carmarthen.

THE ROAD from LONDON to ARUNDEL IN SUSSEX. Actually Surveyd

Containing from the head of Cornhill in London to

	m		m
Ewel	14	Billinghurst	41½
Letherhead	19½	Amberley	51
Micklcham	21½	Houghton	52¾
Darking	24½	Arundel	55

with the Continuation from Arundel to CHICHESTER 13½

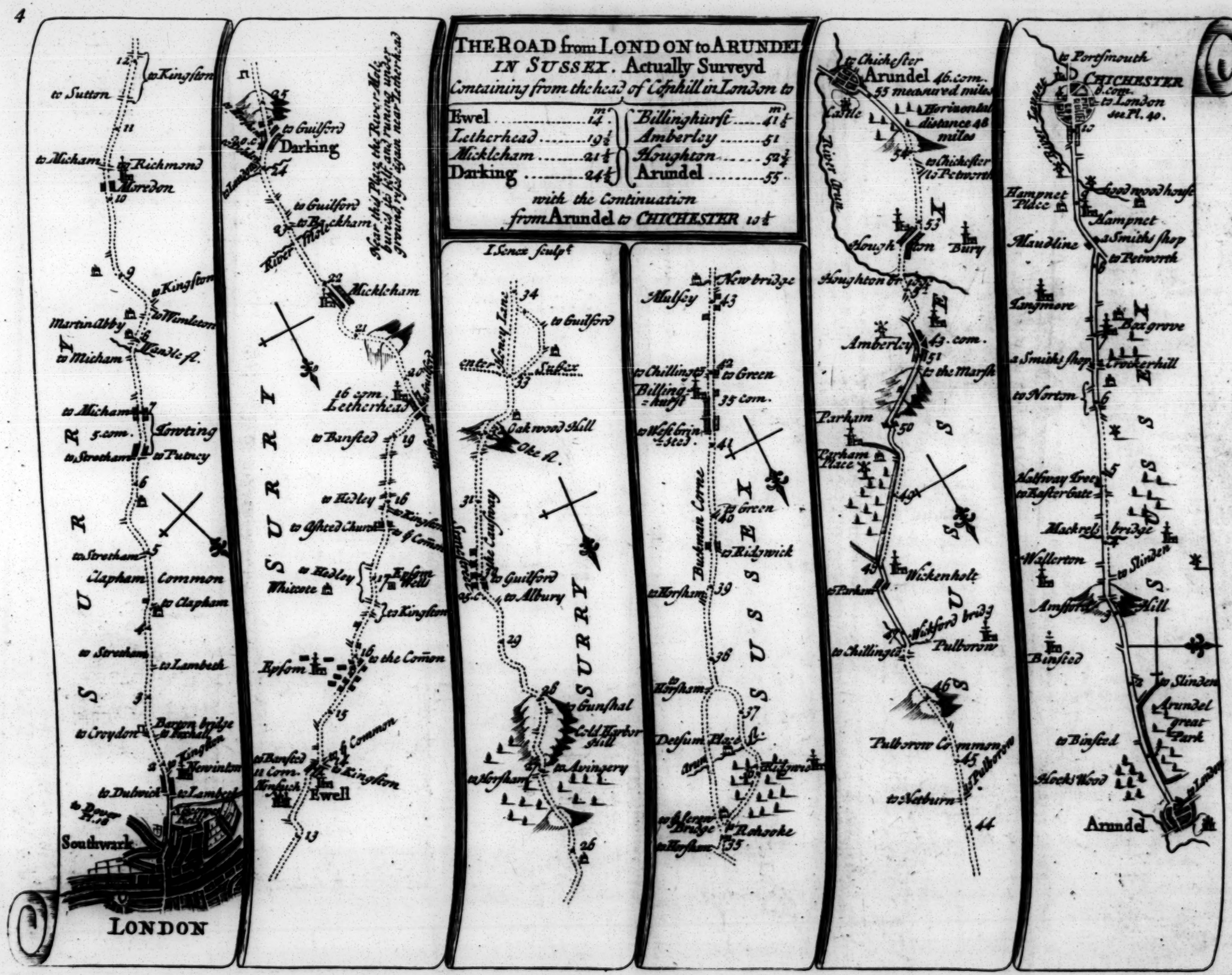

THE ROAD from LONDON to BARWICK
Actually Surveyd.
Containing from London to

	m		m		m
Waltham	12	Tuxford	153½	DURHAM	264½
Ware	21½	Doncaster	157½	Newcastle	278½
Royston	38	Wentbridg	67½	Morpeth	293
Huntingdon	58	Tadcaster	194½	Alnwick	312
Stilton	71½	YORK	194	Belford	325½
Stamford	85	Topcliff	217½	Barwick	340
Grantham	106½	N. Allerton	231½		
Newark	120½	Darlington	245½		

to — to

J. Senex fculp.

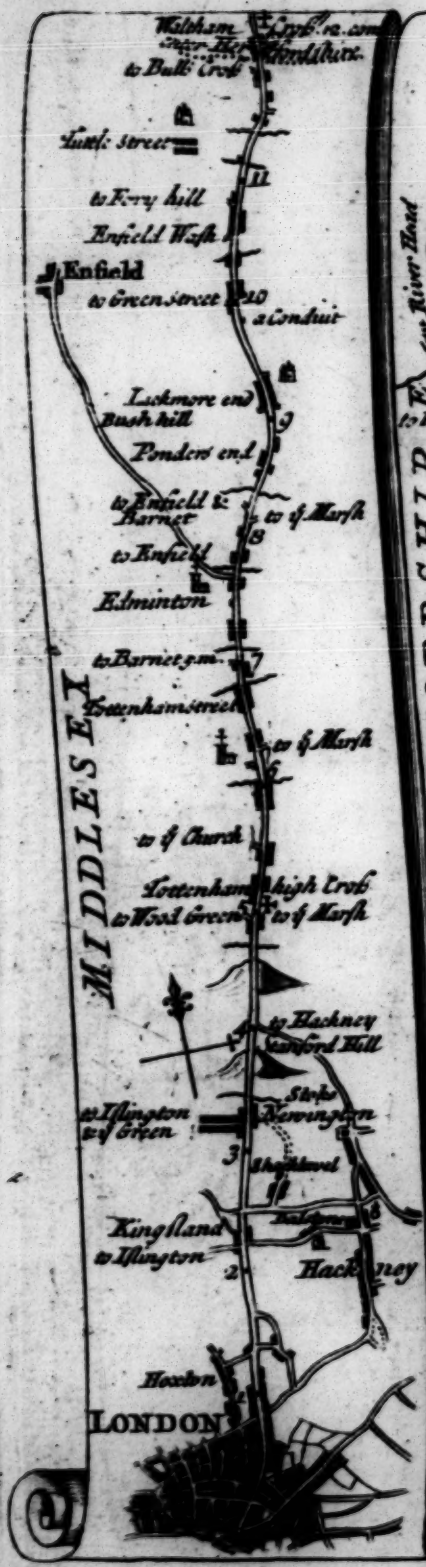



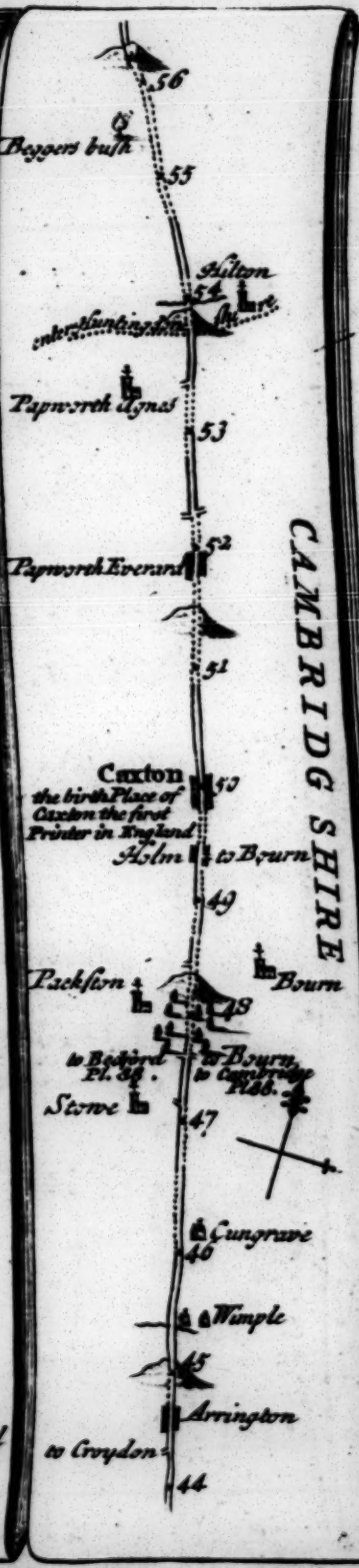

* From Puckeridge to Cambridge &c. see Pl. 45. To Newmarket &c. see Pl. 48. From Huntingdon to Ipswich see Pl. 80.

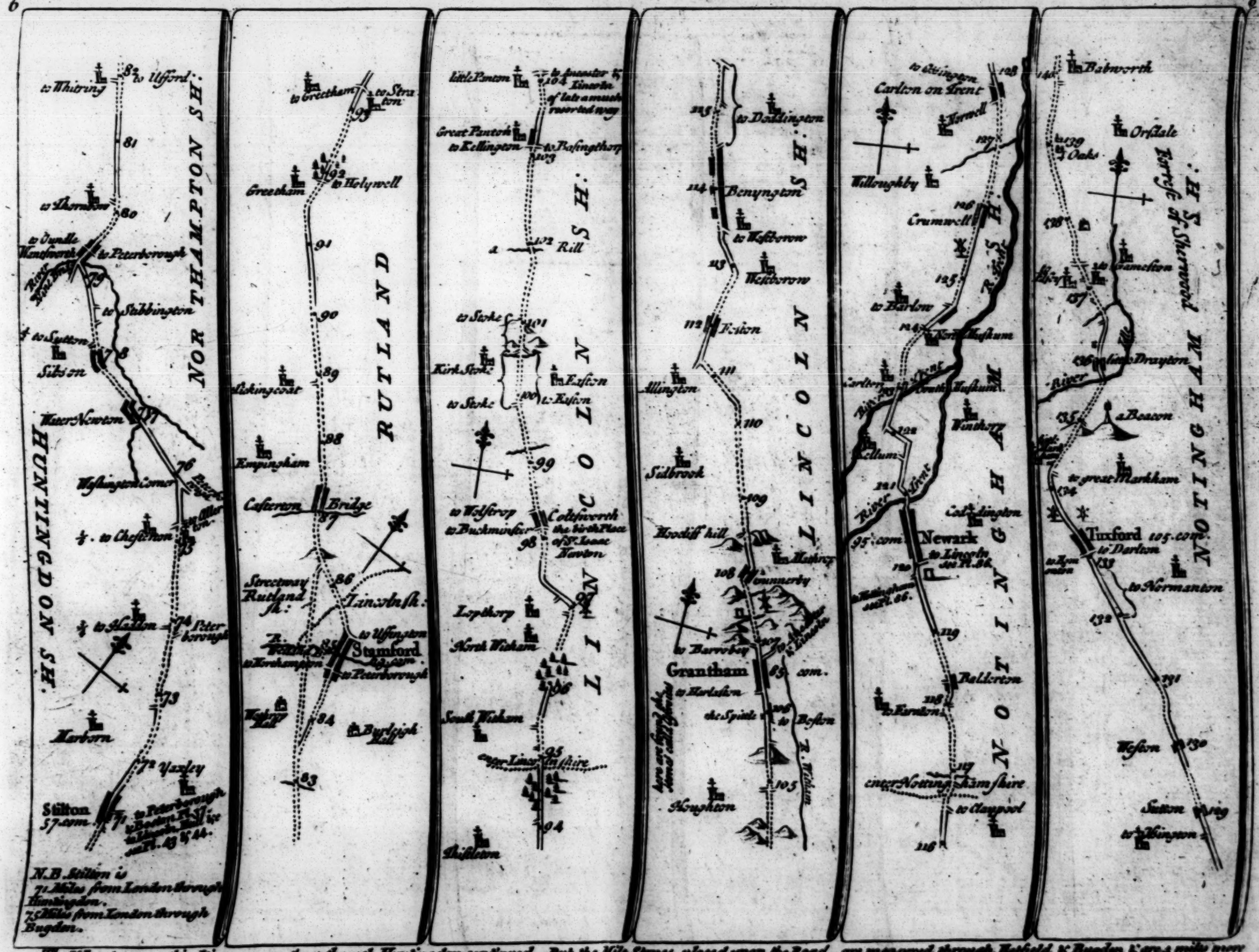

The Miles shewn on this Itinerary are those through Huntingdon continued. But the Mile Stones placed upon the Road are measured through Hatfield & Bugden & are 4 miles more

NOTTINGHAM SHIRE

Bawtry
to Rotheram
over Yorkshire

Scroby

Corby

to Blyth
to Worksop

Blyth

Barnby on the Moor
to Sutton

Bilby

to Redford
to Arnam

to Waterfield

Ravenskel

Larworth

Sutton

to Sutton

YORK SHIRE

Robin Hood Well

to Wakefield
the Street way

Pighorn

Scrusby

Kilnwrick

Bentley

Doncaster

to Cantly

to Tarnsworth

high Haters

to Conisbro

to Robinson

Robinson

YORK SHIRE

to Farborne

to Hilhum

Burton

to Poole

Lime Pitts

to Burkine

to Brotherton

Ake

to Knottingly

Ferribrigg

to Pontefract
& Wakefield
see P. 96.

to Preston

to Wmersly

Darrington

Kentbridge

to Kimsladge

to Smeton

Upton

to Ballborow

YORK SHIRE

the streetway
to Lancaster

Streton Hall

Oxton

Tadcaster

to Bopston &
Sylcherp

to Wingate
& Ilsh and
to Sutton

Grimstone

Leathall

Here a noted Battle was
fought betwixt the Houses
of York and Lancaster
in 1461.

Lowton
to Fenton

to Leeds

to Saxton

to Fenton

Segrth
in Well hall

Barkston

to Saxton

to Hullistone

to Leeds

to Canwood

Sherborn

to Leverton

Milford

to Lumley

to Leeds

to Monk Fryston

to Lumley

to Fryston

Betteresh hill

YORK SHIRE

Upper Montague

to Helsom

to Rufford

Blowstone

to Popleton

to Ackum

to Wetherby

London Road

Middle Gate

YORK

Barwick Road

to Hammerton

Ring house

Knapton

to Bolton Abbey

Askeham

Upper Thorp

Nether Thorp

Bilbrough

Street house

Catterton

YORK SHIRE

to Cundal

to Thornton
to Humberton

Kirby

Borrowbriggs

to Aldborough

to Mankey
to Grafton

to Grafton

to Overdun
ford

Brunton
Green

to great
Osborn

little Osborn

to Wetherby

to Thorp

Whixley

to Thorp
Green Hammerton

River Nid

to Wilson
ey Hall

Ship Bridge

Plate 28 Shews from Tadcaster to Leeds.

See Plate 101 From York to Scarborough

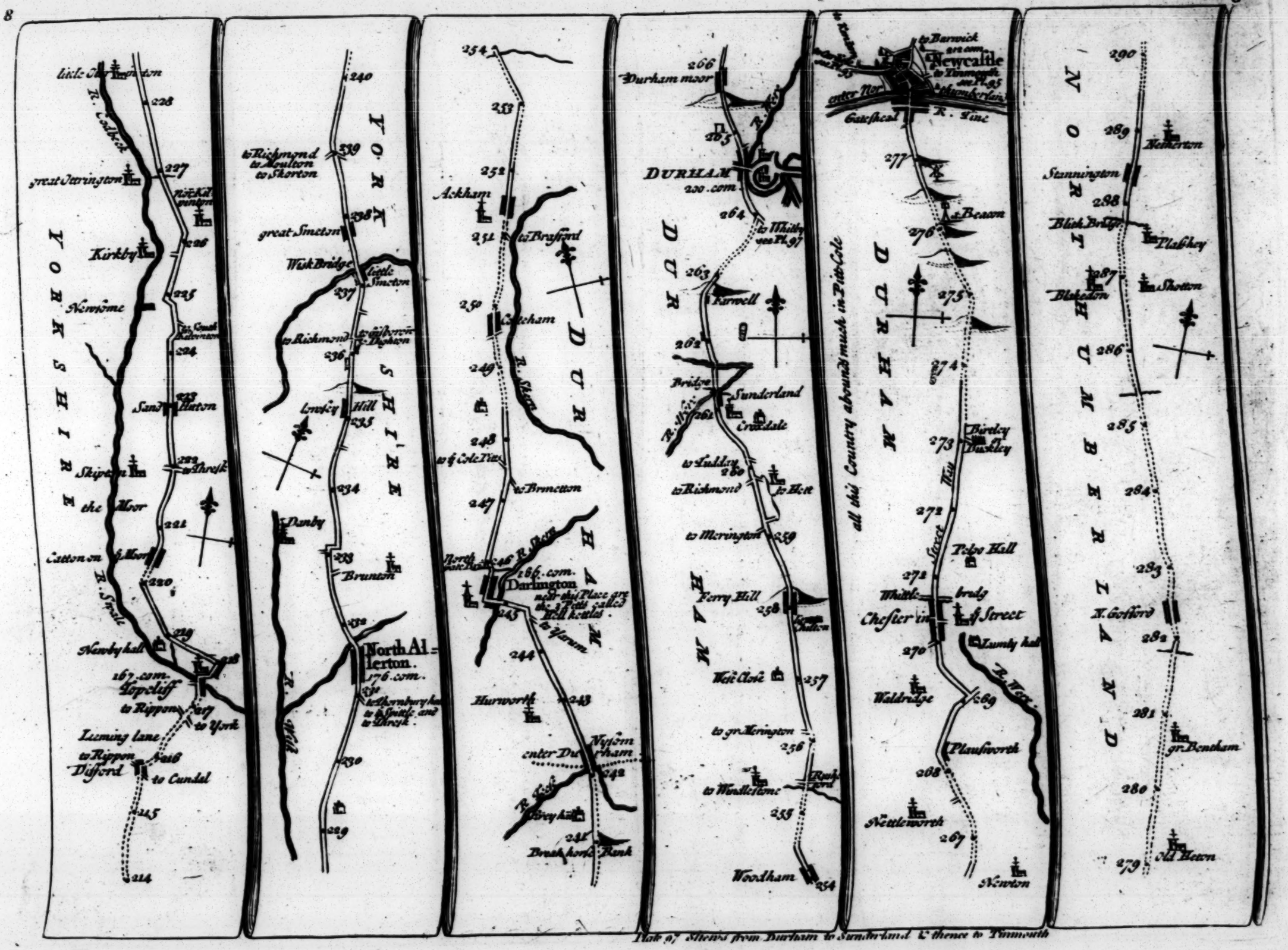

Plate 9 Shews from Durham to Northumd & thence to Tinmouth

9

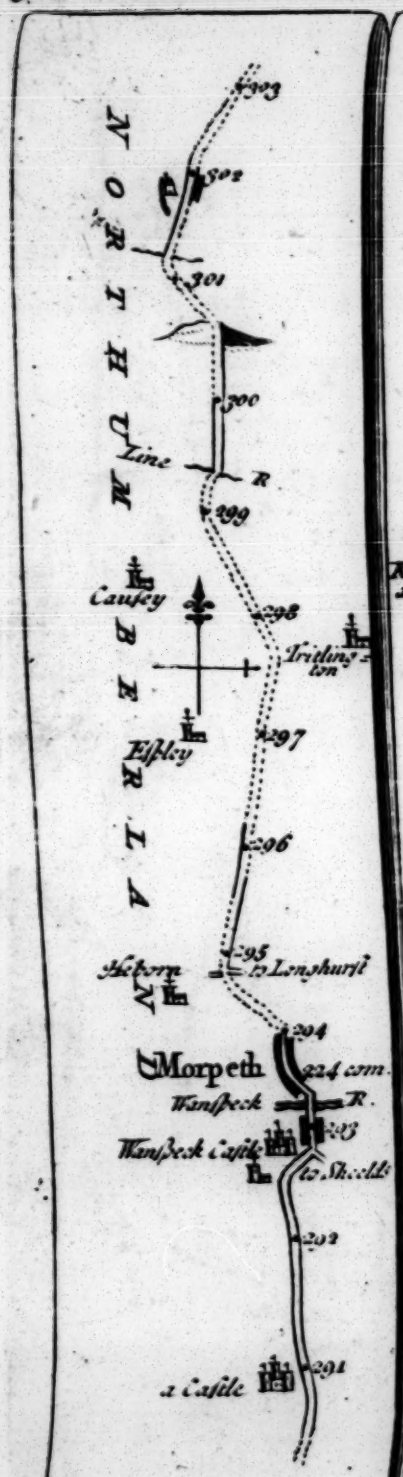

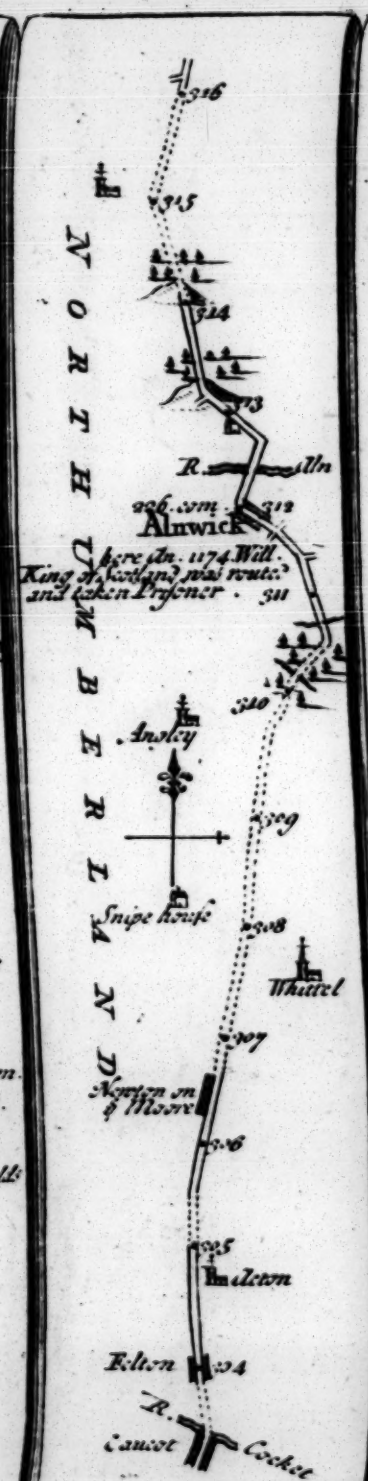

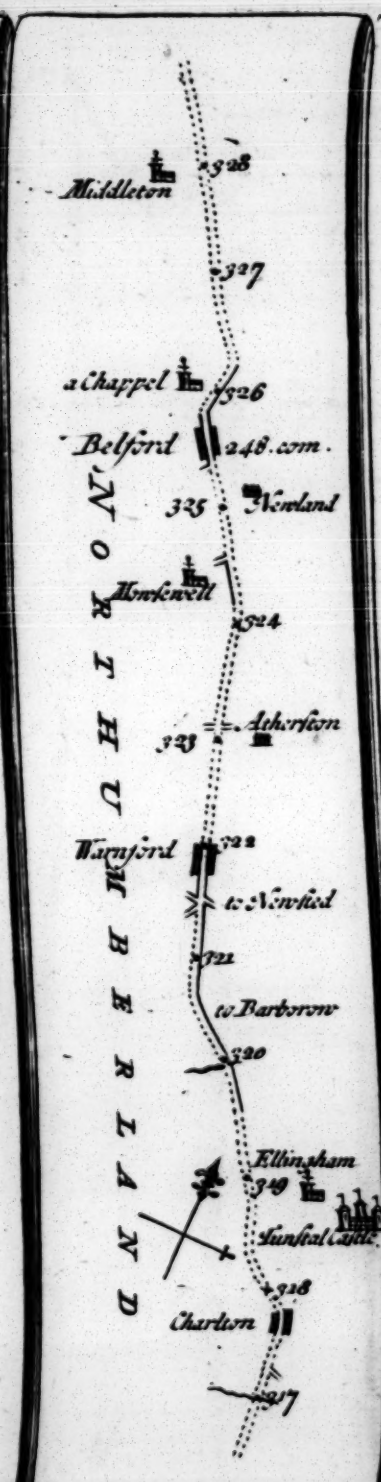

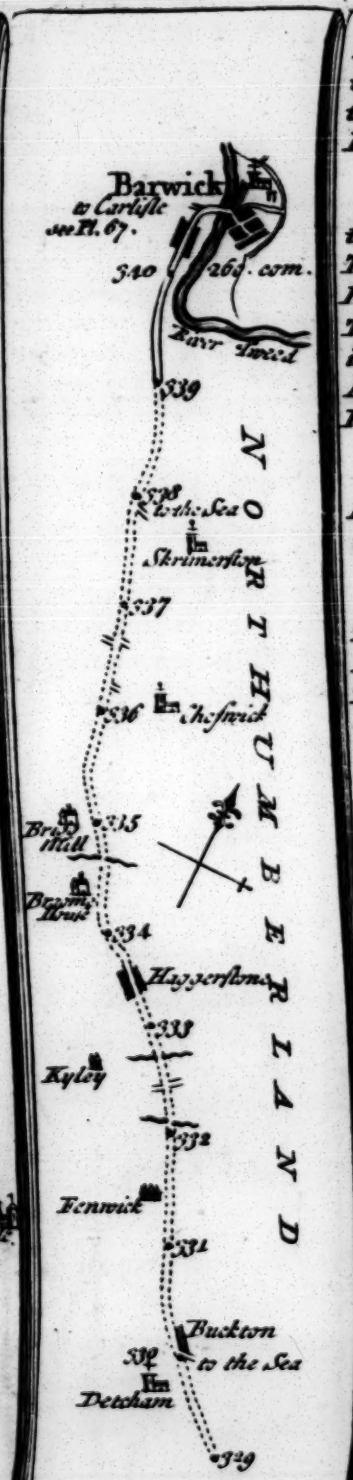

The former Itinerary shews the great Northern Post Road through Enfield Wash, Ware, Royston, Caxton & Huntingdon.

The Stage Coach Road is through Barnet, Plate 21. Thence to Hatfield, Stevenage, Baldock, Bigleswade and Tensford Plate 47 & thence in Plate 43 through Bugden to Aukenbury Hill where the two Roads meet.

At the junction of the two Roads Stands a Pillar with the following Inscriptions.

To Huntingdon 5 Miles
To London through Huntingdon Royston and Ware 64 miles.
To London through Huntingdon Cambridge and Ware 72 miles
To Stilton 7 miles.

To London through Bugden Bigleswade & Hatfield 68 miles
To Bugden 7 miles
To Ramsay 8 miles

A little beyond Barnet Plate 21 at the Place where the Northern Stage Coach Road turns off to Hatfield, was erected 1740 a handsome Stone Pillar with the Inscriptions as underneath

To Hatfield 7 miles ¾
From St. Albans 8 miles ¾
Here was fought the famous Battle between Edward the 4th. and the Earl of Warwick April 24 Anno 1471. In which the Earl was defeated and Slain.

The direct Horizontal distance of Berwick from London is 296 Miles.

It's measured distance through Huntingdon and York is 341 Miles.

It's measured distance through Huntingdon and Wetherby 332 Miles.

It's measured distance through Hatfield is 4 Miles more

In the Index prefixt to this book, the distances from London to places north of Boroughbridge are set down agreeable to this Road, but Plate 36 shews a nearer way to Boroughbridge.

10

THE ROAD from LONDON to BRISTOL

and continued from thence to HUNTSPIL *in* Somersetshire, *actualy Surveyd*

Containing from the head of Cornhill in London to

	m.		m.		m.
Brantford	10.	Sheal	44¾	Marlborough	75½
Hounslow	12¼	Woolhampton	50¼	Caln	88.
Colebrooke	19.	Thatcham	53¾	Chippenham	93¾
Maidenhead	27¾	Newbury	56¾	Marlfield	103
Ewisford	35¼	Hungerford	64½	BRISTOL	114¼
Reading	40¼	(Ramsbury)	69½	*and from thence to*	

Lansford 12. Axbridge 184 Huntspill 29¼

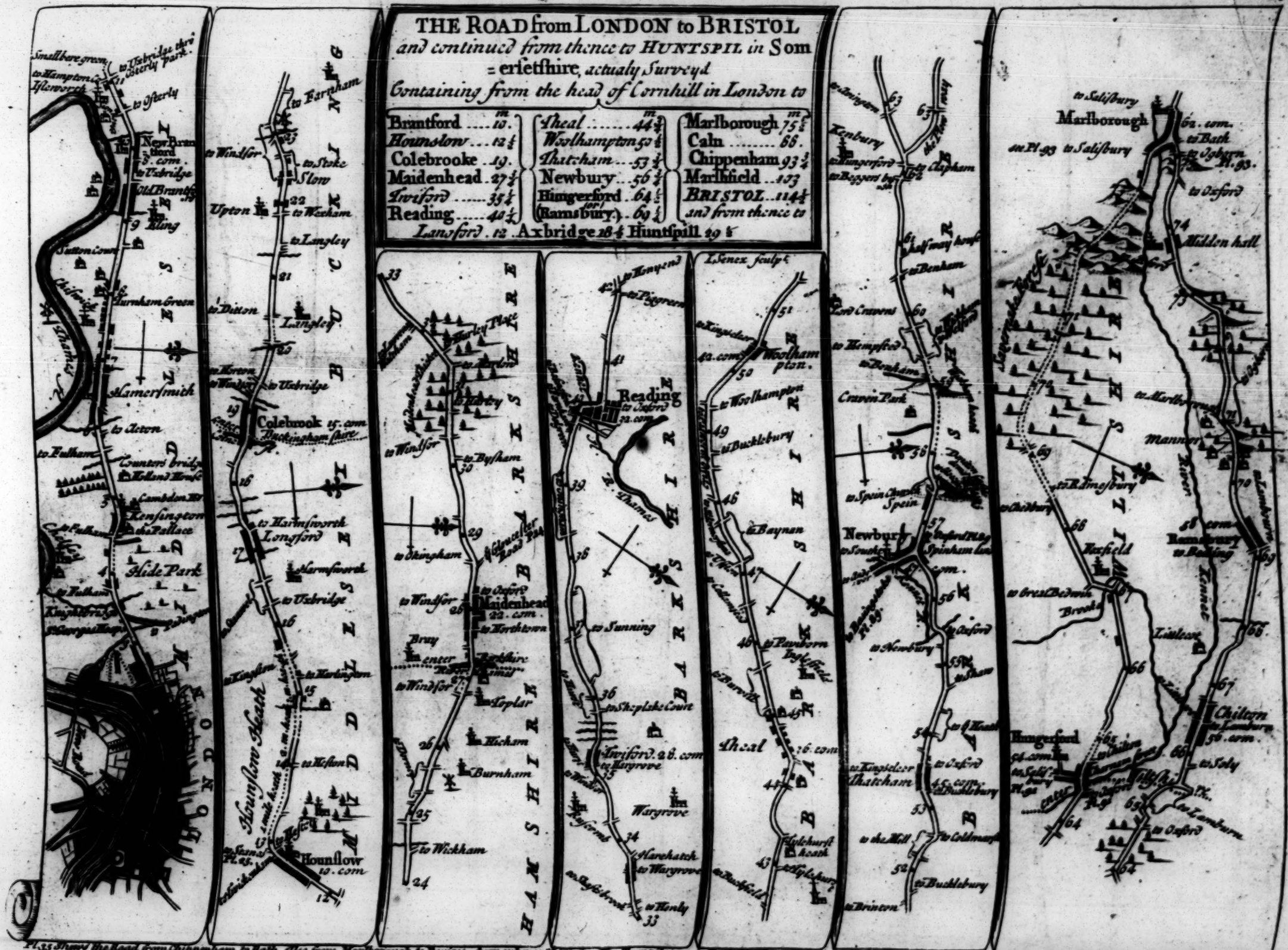

Pl. 35 Shews the Road from Chippenham to Bath. Also from Marlborough to Devizes, from whence there is a Narrow Turnpikeway to Bath Viz. from Sam at 9a m. to Hilcham 3 m. Shaw 1 m. Speed 9 m. Herow & Newbury as the other Bath Road 9 m.

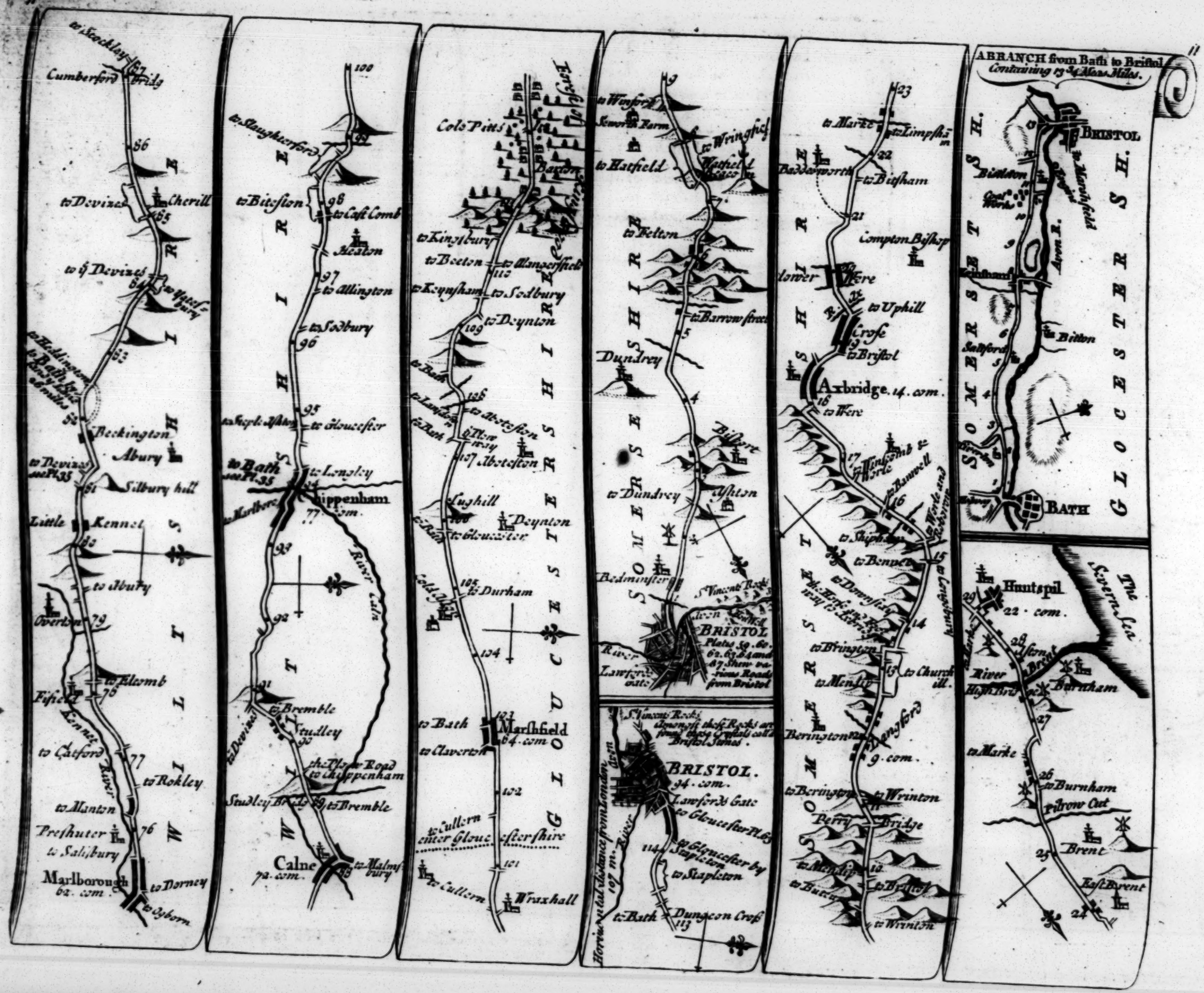
to Stockley
Cumberford Bridg
to Devizes
Cherill
to Devizes
to Heddington
to Bath
Beckington
Abury
to Devizes
Silbury hill
Little Kennet
to Abury
Overton
Fifield
to Elcomb
Kennet River
to Calford
to Rokley
to Manton
Preshuter
to Salisbury
Marlborough
62. com.
to Dorney
to Cyborn
to Slaughterford
to Bitteston
to Castcomb
Measton
to Allington
to Sodbury
to Sodbury
to Gloucester
to Bath
to Langley
Chippenham
to Marlborough
River Avon
to Devizes
to Bremble
Studley
Calne
72. com.
to Malmsbury
Colo Pitts
Baron
to Kingsbury
to Beeton
to Alangerfield
to Keynsham
to Sodbury
to Deynton
to Bath
to Langley
to Bath
to Abbetesson
Abbetesson
Lughill
Deynton
to Gloucester
to Durham
to Bath
Marshfield
64. com
to Claverton
to Cullern
Wraxhall
to Wenford
Severnth Farm
to Wrinchf
to Hatfield
Westfield
to Felton
to Barrowstreet
Dundrey
Bilbury
to Dundrey
Ashton
Bedminster
St Vincent Rocks
BRISTOL
Plates 59. 60. 62. 63. and 67. Shew various Roads from Bristol
River Lawford gate
St Vincent Rocks
BRISTOL.
34. com.
Lawford Gate
to Gloucester Rd 63
to Gloucester by Stapleton
to Stapleton
to Bath
Dungeon Cross
113
to Market
to Limpsham
Badsworth
to Bitsham
Compton Bishop
Lower Mere
to Uphill
Cross
to Bristol
Axbridge. 14. com.
to Were
to Shipham
to Bennet
to Bringston
to Churchill.
to Mendip
Bernington
Lawford
9. com.
to Berington
to Wrinton
Berry Bridge
to Mendip
to Butcher
to Wrinton
ABRANCH from Bath to Bristol
Containing 13 3/4 Mean Miles.
BRISTOL
to Mangersfield
Bitton
Great Work
Avon R.
Bitton
Saltford
Bath
Huntspil
22. com.
The Severn Sea
River Huntspil
Burnham
to Market
to Burnham
Pibrow Cut
Brent
East Brent
SOMERSETSHIRE
GLOCESTERSHIRE

THE ROAD from LONDON to BUCKINGHAM, Continued to Banbury *in* OXFORDSH: *& thence to* Bridgnorth *in* SHROPSHIR

With the Branch from Banbury *to* Cambden. *Com: Gloc.*

Containing from the Standard at the Head of Cornhill in London to

Acton	8 ½	Buckingham	55 ½	Bromsgrove	116 ¼
Uxbridg	18 ½	*Shroughton*	69 ¾	Kederminster	126
Amersham	29 ½	Banbury	77 ¼	*Quat*	137 ½
Wendover	39 ¼	*Nether Pillerton*	89 ¾	Bridgnorth	142
Alesbury	44 ½	Stratford	97 ¾	*From* Banbury *to*	
East Claydon	54	*Coughton*	136 ¼	Shipton	14
				Campden	21

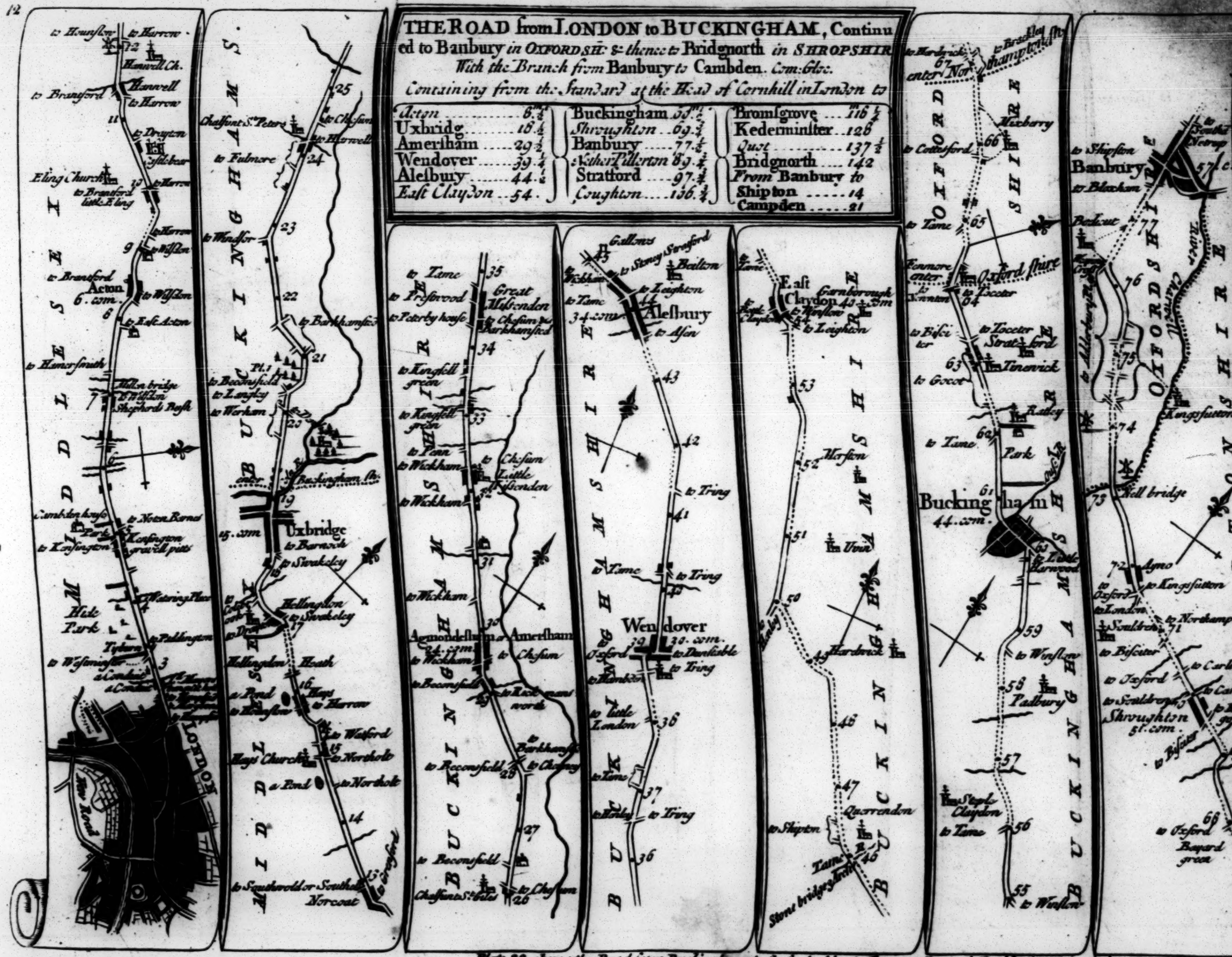

Plate 88 shews the Road from Buckingham to Oxford. Also to Newport Pagnel, Bedford and Cambridge.

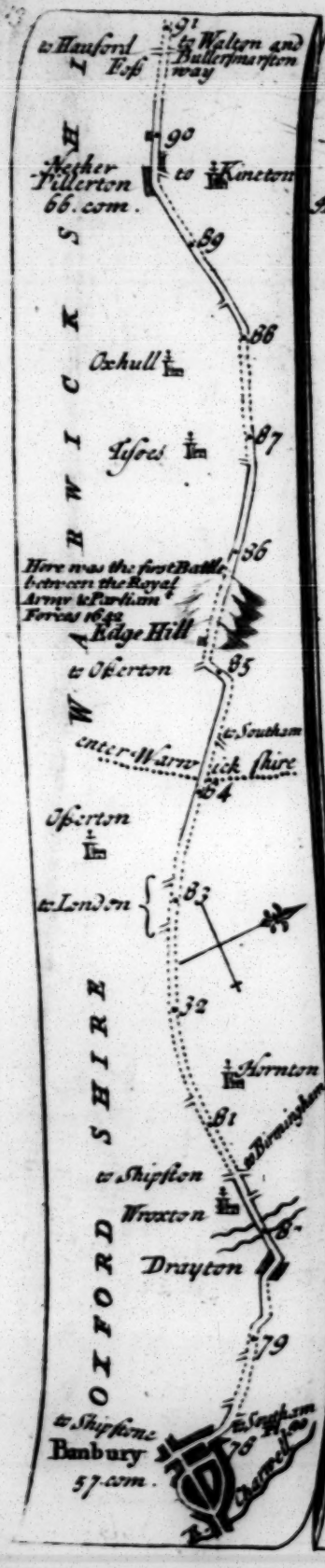

See Plate 53 another Road to Bridgenorth and from thence to Shrewsbury & Welch pool.
See from Banbury to Burford, Cirences-ter, Tetbury, Chipping Sodbury, & Bristol, Plate 59.
Plate 90 Shews from Banbury Southward to Dedington & Oxford. Also Northward to Southam, Coventry, Nuneaton, Atherston, Ashby de la Zouch & Derby.
The direct Horizontal distance of Bridgnorth from London is 122 m

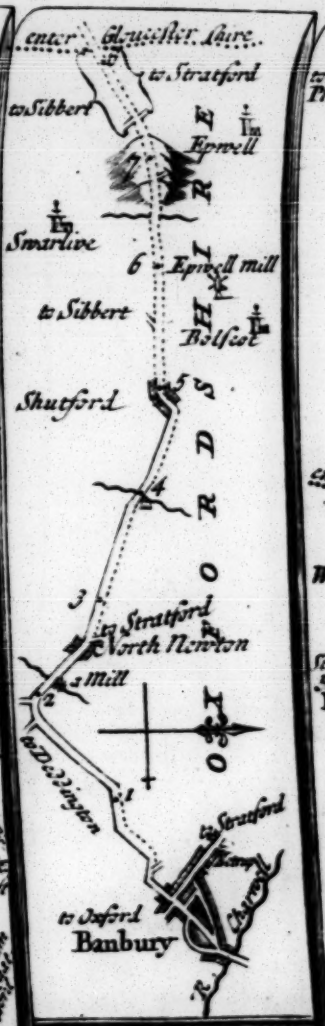

Plate 46 shews the Road from London thro' High Wickham to Campden, & from thence to Worcester, Ludlow, & Montgomery.
Pl. 77 shews from Campden to Gloucester, also to Stratford, Warwick & Coventry.
Pl. 93 from Campden to Marlborough & Salisbury.

14

THE ROAD from LONDON to St. DAVID'S on the Sea Coast in *PEMBROKESHIRE* Actually Survey'd.

Containing from the head of Cornhill in London to

	m		m		m
Brentford	10	Barnesley	83¾	Cowbridge	175
Hounslow	12¾	GLOCESTER	102¾	Cowbrown	180¼
Colebrooke	16¾	Michel Dean	113¾	Aberavon	193¾
Maidenhead	27¾	Coverd	121¾	Burton Ferry	197¼
Henley	35¾	Monmouth	127	Swansey	202¼
Dorchester	49¼	Newchurch	139¼	Llanelthy	214
Abington	55¼	Caus Ash	146¼	Kidwelly	222¼
Faringdon	66¼	Newport	151¼	Llanstuffan	227¼
Lechlade	74¼	Cardiff	163	Haverford W.	254¼
Fairford	78	St. Nicholas	169	St Davids	269¼

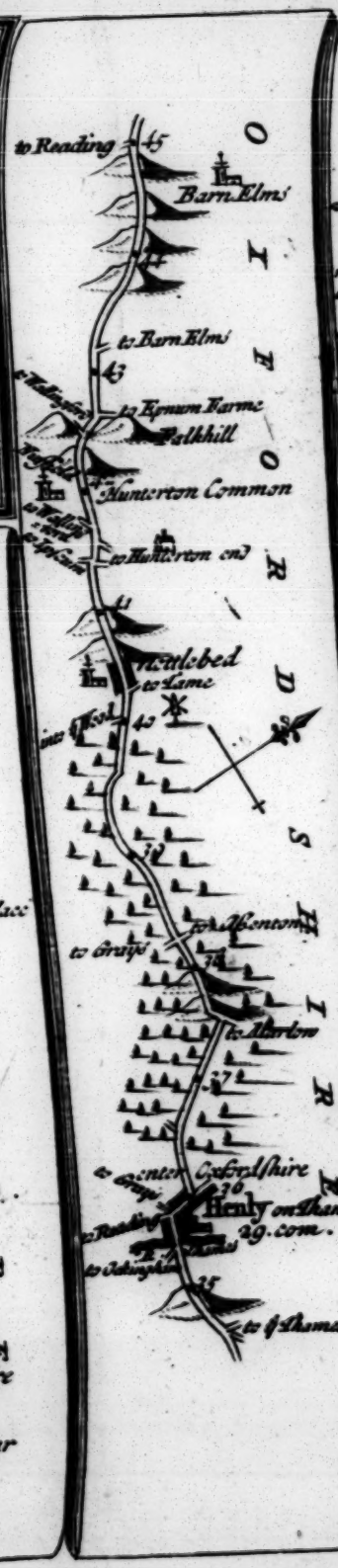

to Maidy farm
67
to Halford
to Burn farm
66
Field mayf
to Stanford
65
Buckland
64
to Pusey
Longworth
63
to Longworth
to Wantage
62
to Wantage
to Moore
61
Kingston Bapeset
to Lisford
60
59
to Wantage
to Oxford
to Drayton
58
Shipton
57
to Salisbury
56
to Wantage
to Oxford
46. com
Abington
to Newbury
see Pl. 89
to Oxford
Pl. 89

BERKSHIRE

60
79
to Cirencester
Fairford
68. com.
to Lowthorp
to Hathorp
77
76
to Sowthorp
73
to Burford
Pl. 93
55. com
Lechlade
to Burrough
Shire
St John's Bridge
73
to Highworth
see Plate 93
Buscot
72
½ Mile Stone
71
70
69
to Highworth
Pl. 87
Faringdon
56. com
to Clanfield
68

GLOUCESTERSHIRE

to Tettbury
92
to Winston
91
to Dunsms
to Coulshire
90
to Bisley
to Coulshire
to Cirencester
89
to Tayliyworth
Perrot Bridge
to Cirencester
67
to Stone
to Minchins
to Bybury
to Stow
66
65
to Burford
Pl. 59
to Cirencester
4 m. Pl. 59
64
66. com
Barnesley
63
62
to East Leech
61

GLOUCESTERSHIRE

105
Alnam
to Newnham
to Vowent
104
In this Isle Edm. Iron-side and Canutus the Dane Fought a single Combat for the Kingdom.
to Tayling-worth
a Mill
103
Alney Isle
River
Severn
to Bristol
see Pl. 83
GLOUCESTER
81. com.
to Upton
100
to Upton
99
by way
Brockworth
a by way
to Copenhill
98
to Oxford
to Stow
97
Burlip
Mills
Wytcomb
96
to Cheltenham
to Stroud
95
Brimsfield
94
93
Elston

The Forest of Dean
was for 4 Iron Mines
to Bishops Wood
116
to Cole pitts
117
to Furnace
115
Abenhall
Col. Colchesters
114
Micheldean
69. com
113
to Ross
Longhope
112
to Gloucester the worst way
111
to Hornhouse
Huntly
109
Bird Wood
108
to Michel Dean
107
to Minsterworth
to Newbury
to Churcham and Newnham
to Tidly to Tewkesbury
106

GLOUCESTERSHIRE

to Penclaw
to Ragland
Ireleigh
132
to Common
to Penalth
to Cardithiel
to Comeaven
to Wightbrook
131
to Gophekar
to Comeaven
Redmeer
130
Iddiard
Pl. 60 to Loudon
Troy House
128
99. com
Monmouth
to Bristol
Pl. 60.
to Rockstock
126
to Haddock
125
to High Meadow
124
Stanton
123
to Berry hill
122
to English Bicknor
Covent
95. com
Forest of Dean
121
to Clarsfwall
to Lidd Dean
122
119
to Clarsfwall
to Bishops Wood

Pl. 88 shews from Barnester to Cirencester

From Gloucester to York, Hereford & Montgomery see Pl. 78. The Road is continued from Monmouth to Brockwork to Manchester in Pl. 8.

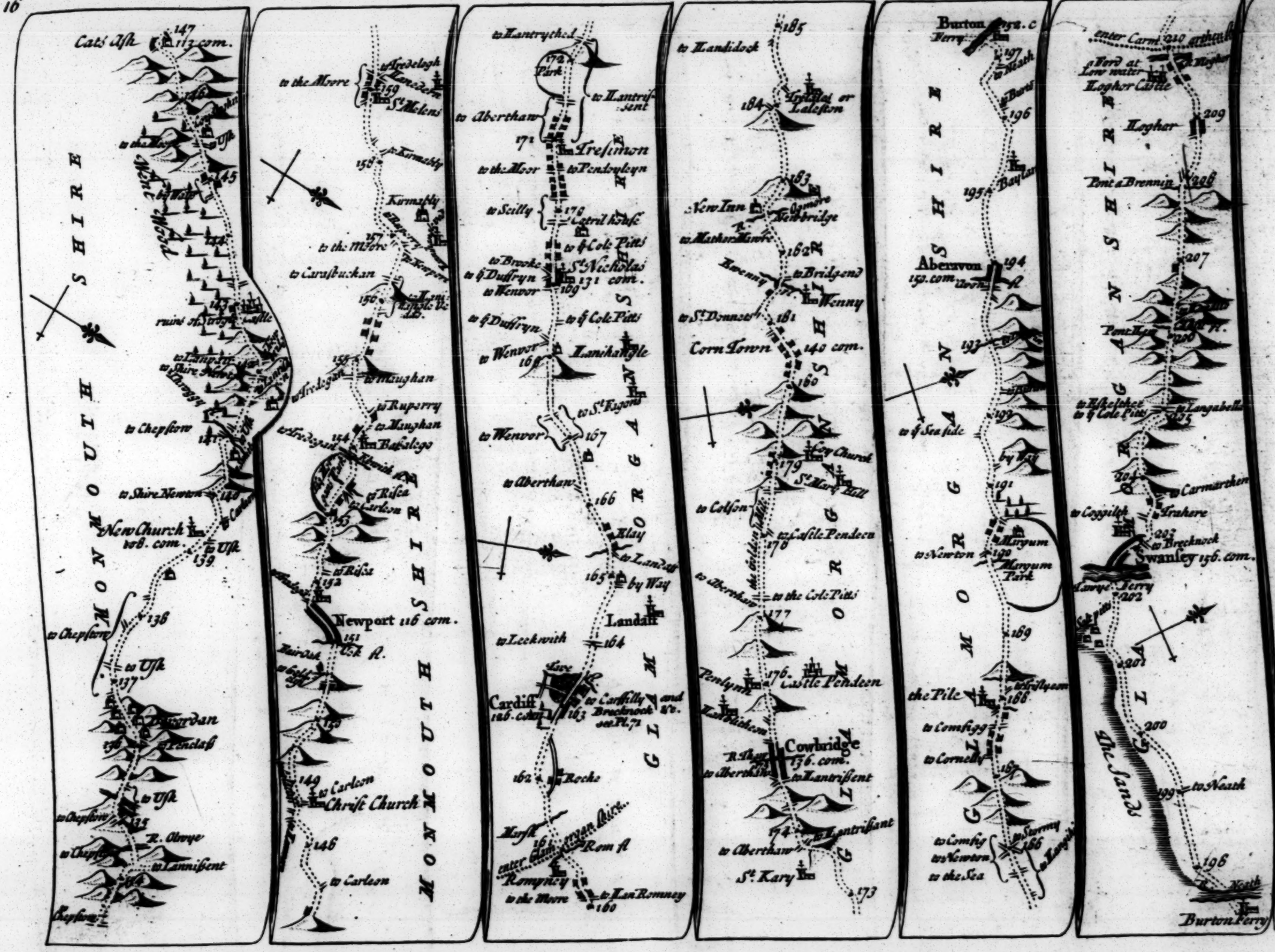
MONMOUTH SHIRE
Cats Ash
147
113 com.
146
to the Moore
Usk
145
Chepstow
144
ruins of the Castle
to Lanyrin
to Shire Newton
141
to Chepstow
to Shire Newton
New Church
108. com.
Usk
139
138
to Chepstow
to Usk
137
Llanvrdan
136
to Penclass
to Usk
135
to Chepstow
R. Olwye
to Chepstow
to Lanvihangel
134
Chepstow
to the Moore
to Aredelegh
to Lanedeyrn
159
St Melons
158
to Kemeys
Kemeys
Rupperry
to the Moore
257
to Caerusbuckan
Kemeys Inferior
156
to Aredelegh
to Maughan
155
to Ruperry
to Maughan
to Aredelegh
154
Bassaleg
to Risca
to Carleon
153
to Risca
152
Newport 116 com.
151
Usk R.
Tredegar
150
149
to Carleon
Christ Church
148
to Carleon
to Aberthan
to Lantrythed
Park
172
to Llantrissent
to Aberthan
171
Tresimon
to the Moor
to Pendoylyn
to Scilly
176
Castrol house
to Cole Pitts
to Brooke
to Duffryn
St Nicholas
to Wenvor
169
131 com.
to Duffryn
to Cole Pitts
to Wenvor
168
Lanihangle
to St Fagons
to Wenvor
167
to Aberthan
166
Alay
to Landaff
165
by Way
Landaff
to Leckwith
164
Cardiff
126. com.
Cave
to Carphilly Brecknock
and &c.
see Pl. 71
163
162
Roche
Marsh
16
enter Glamorgan Shire
Rum R.
Rumney
to the Moore
to Lan Romney
160
to Landidock
185
Landilat or Laleston
184
New Inn
Comore
Bendridge
to Mathern Mill
183
182
to Bridgend
Wenny
to St Donnets
181
Corn Town
140 com.
160
City Church
179
St Mary Hill
to Colson
to Castle Pendeen
178
to Aberthaw
to the Cole Pitts
177
Penlynn
176
Castle Pendeen
Cowbridge
136. com.
to Aberthin
to Llantrissent
174
to Llantrissant
to Aberthaw
St Kary
173
Burton Ferry
197
to Neath
to Burton
196
Baylan
195
Aberavon
194
152. com.
Town
193
to the Sea side
192
by Way
191
to Newton
Mynyum
199
Mynyum Park
189
the Pile
188
to Combigg
to Cornelly
187
to Combig
to Newton
to the Sea
to Sturmy
186
to Langabell
Enter Carm. 210 at the Ford
to the Mayher
to Ford at Low water
Loghor Castle
Loghar
209
Pont a Brennin
208
207
Pont Hen
206
to Rhelpher
to Cole Pitts
to Langabell
205
204
to Carmarthen
to Coggilch
to Trahere
203
to Brecknock
Swansey 156. com.
Lawye Ferry
202
201
200
The Sands
to Neath
199
198
North
Burton Ferry

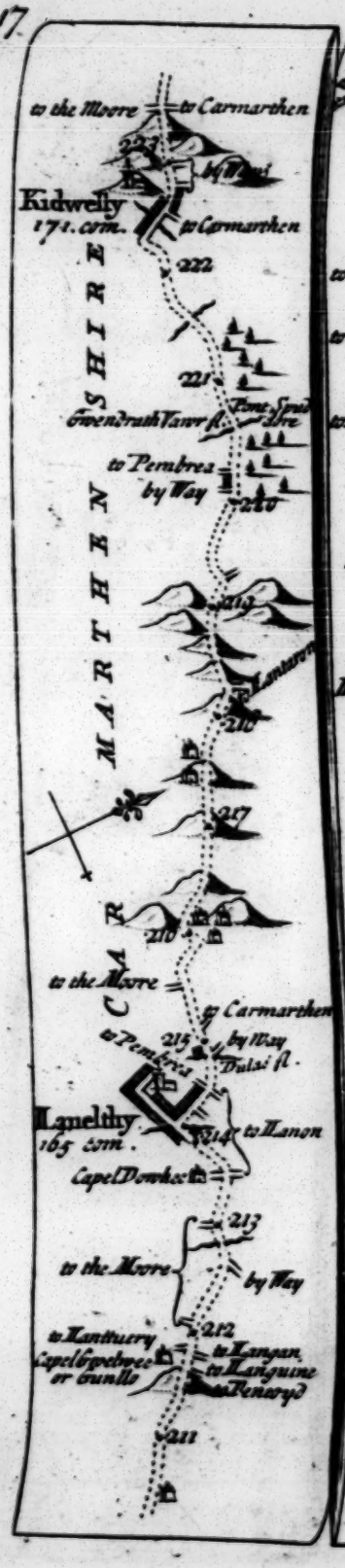

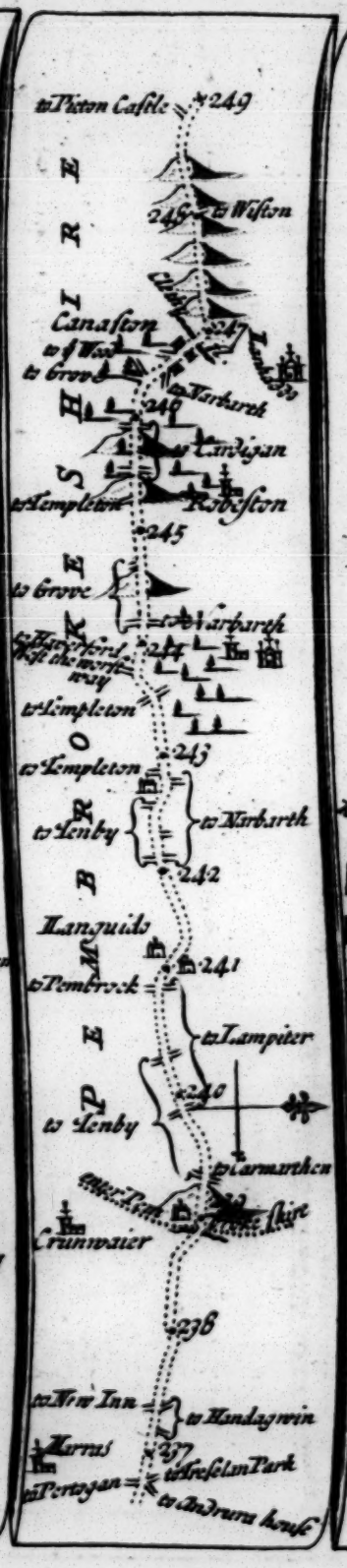



Plate 78 continues the Road from Gloucester to Ross, Hereford &c.

Pl. 85 Continues the Road from Monmouth to Llanbeder.

Pl. 60 shews the Road from Monmouth to Chepstow & over Aust Ferry to Bristol. Also to Hereford, Lempster, Ludlow, Shrewsbury, Whitchurch &c.

The direct Horizontal distance of St. Davids from London is 226 miles W. by N.

THE ROAD from LONDON to DOVER IN KENT. Actually Surveyd.

Containing from the head of Cornhill in London to

	m		m
Deptford	5.	ROCHESTER	29. ¾
Crayford	13. ¾	Sittingborn	41.
Dartford	15. ¼	Boctonstreet	50. ½
Northfleet	21.	CANTERBURY	56. ¼
Chalkstreet	24. ¼	Dover	71. ½

I. Senex Sculp.

See Plate 69 From Canterbury to Sandwich & Deal. Also from Deal to Dover.

THE ROAD from LONDON to HARWICH IN ESSEX Actually Surveyed.

Containing from the head of Cornhill in London to

	m		m
Rumford	11½	Kelden	40½
Burntwood	17¾	Colchester	50
Chelmsford	26¼	Maningtree	59
Witham	36½	Harwich	71

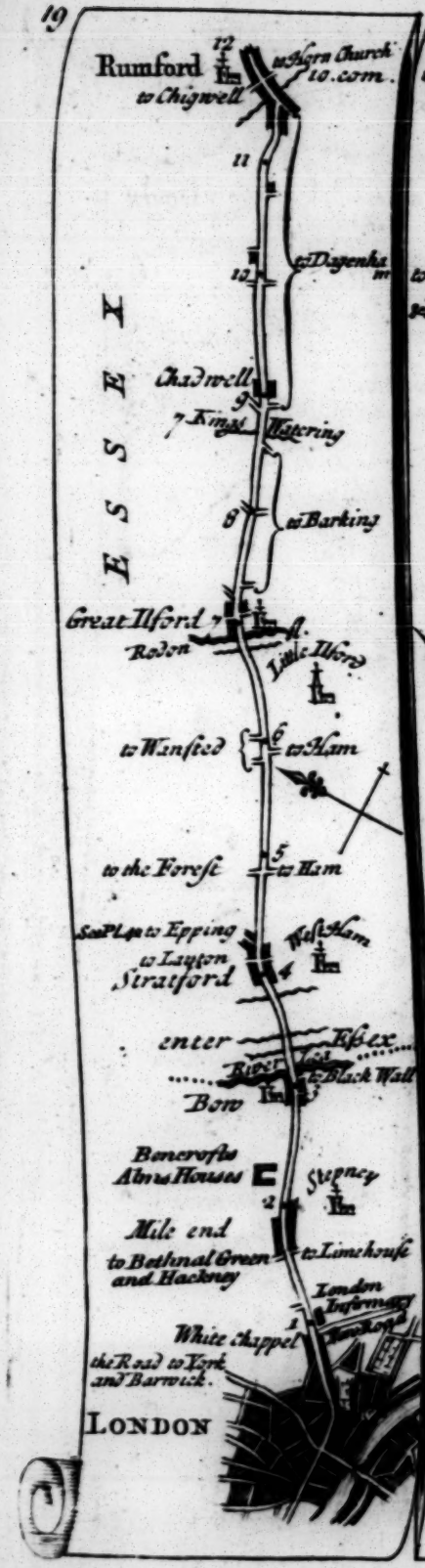

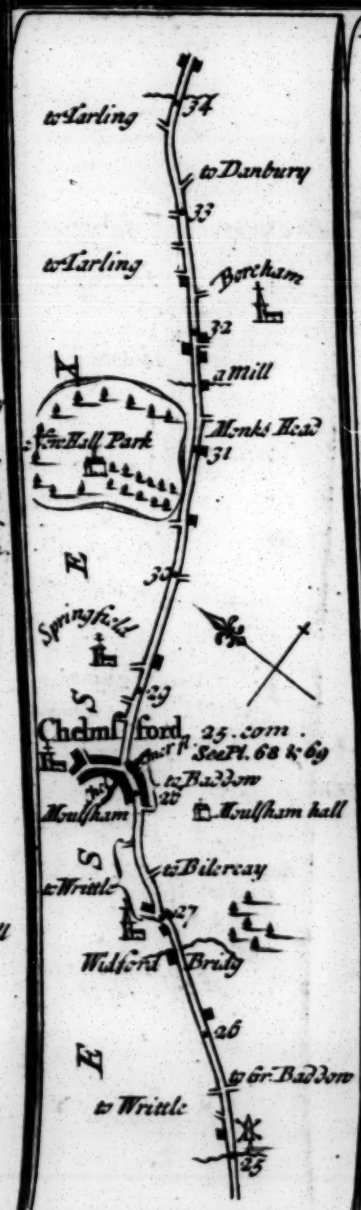

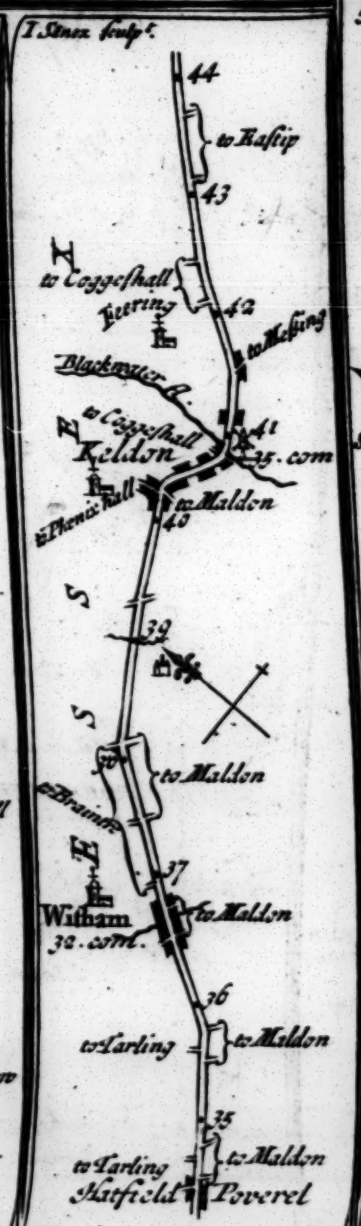

THE ROAD from LONDON to HITH in KENT Actually Surveyed.

Containing from the Head of Cornhill in London to

	m.		m.
Eltham	8½	Berstead	40
Farmingham	19	Ashford	57½
Wrotham	25½	Hith	69½
Maidstone	36½		

I. Senex sculp.

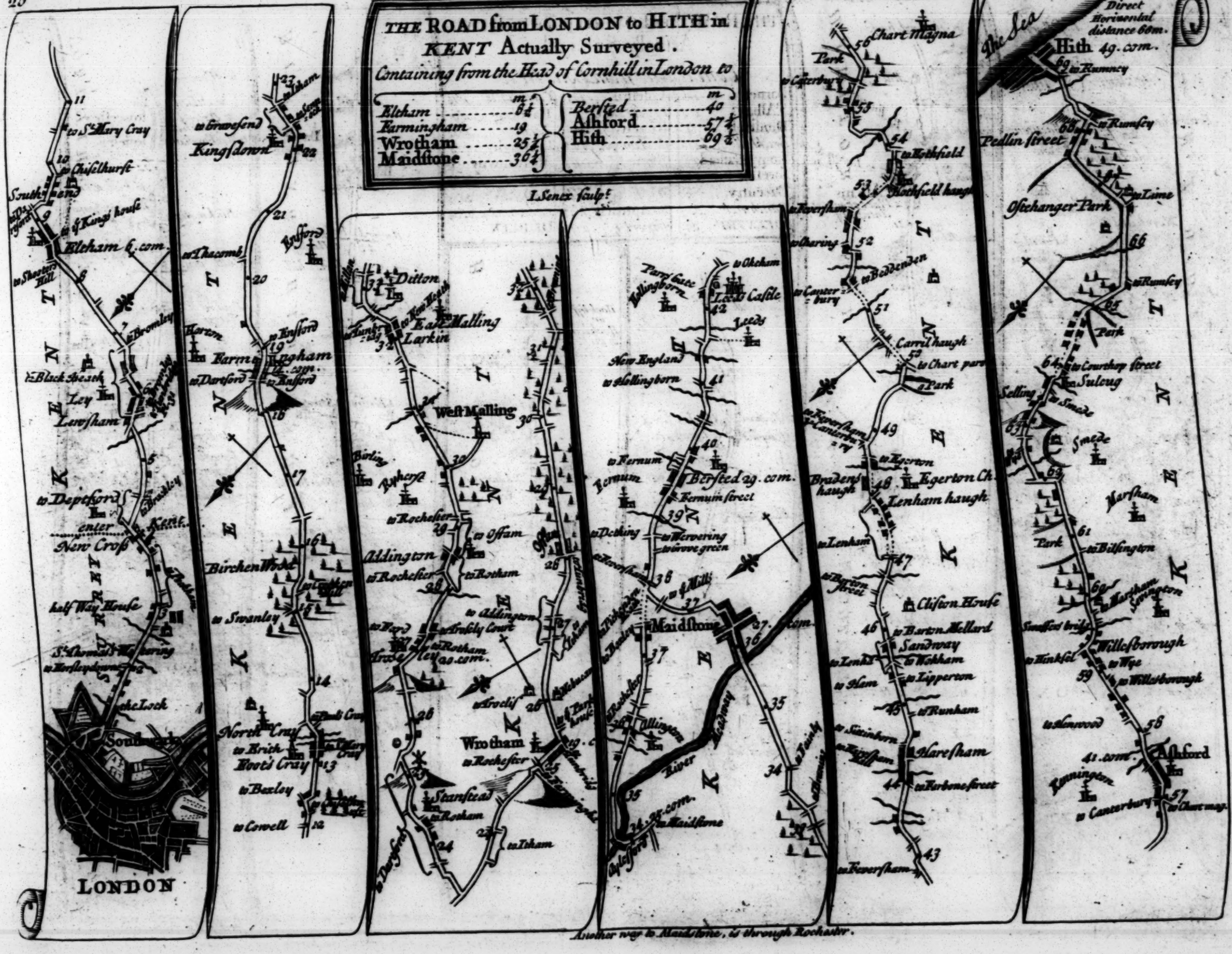

Another way to Maidstone, is through Rochester.

THE ROAD from LONDON to HOLY HEAD.
Actually Surveyd.

Containing from London to

	m.		m.		m.
Barnet	11½	Coleshil	123	CHESTER	216
St Albans	21¼	LICHFIELD	128	Harding	189
Dunstable	34	Rugely	136	Northop	194½
Brickhill	43½	or Haywood	139½	Denbigh	209
Stony Stratford	53	Stone	142½	Abercomway	229½
Toceſter	60½	Stableford bridge	146	Beaumans	244½
Daventry	73	Ware	154	Bettwsdar	261½
Dunchurch	80½	Namptwich	162½	Holy Head	269½
COVENTRY	92	Lipperley	172½	DUBLIN	

* See Plate 41

Another Road is from Meriden 98 m. to Castle Bromwich 106. Welsh Harp 116. Four Crosses 124. Ivetsey Bank 132. Newport 141. Ternhall 151. Whitechurch 161. Chester 181.
From Whitchurch to Chester see Pl. 61.

Carr House
the Moore
Burton
Enston
to Stafford
Salt
Hall Weston
Ingestre
Hall
Stone
Tixall
Shubborow Manner
Great Haywood
Cobridge
Lit. Haywood
Bishton
Wolfeley Park
Wolfeley or Dolfley
to Nerem
to Blithfield
to Hilderstone
to Burdeng
to Vitriolworks
to Thickson
Sandon
Uttoxeter
Brine Pits
Trent R.
Sow R.
Penk R.
Sow R.
Dove R.

to Newcastle
to Madeley
to Charlton
to Verdin
to Wrenbury
Mere
Stableford
115. com.
Warren hill
Sandiford
Darlaston
Walton
Aston hall
Stoke
to Oulton
Stone
117 com.
Stone Park
Lowe R.
Trent R.
Sow R.

to Whitechurch
Namptwich
126. com
to Burley
to Sandbach
to Aulme
Stapeley
Hatherton hall
Wilbraham
Wistaston hall
Dodington hall
A Pool
to Whitechurch
to Hunsterson
Bridgmere
Ash tree
Worr Owne
122. com
Onneley
to Drayton
to Drayton Pipe Gate
Sidnay hall
Chester R.
Sow R.

Cotton
Idenshaw hall
Ashtree
to Utkinton
Torperley
133. com
to Riddenhead
the four lane end
to Warrington
to Bostock Castle
to Eaton
Delamere Forest
to Tilston
Tilston hall
Sautry
Highway side
Cattesley hall
to Opram
the Cliff
Mill
to Bulls green
Stoke
Bar bridge
Hall
to Beam heath
Burford green
Acton
Chester R.
Sow R.

Hardin Park
Broughton or Broctun
to the Mountain
Bretton
Park
Bretton hall
enter Flintshire
Sautry side
Sautry heath
to Wrexham
to Eaton
CHESTER
140. com.
Barrs gate
Broughton
to Offerton
to the Holt
Glass house
Ronton
to Whitechurch
Chilterton
Gibbet
Vampwich cart Road to Stableford
Bowers House
Cotton
Cotton Heath
to Stableford
Hockenhull
Dee R.
Penley R.
Flint
Lagin haggin Hill
Skybench haggin Hill
to Mould
to Holy Well
Crawtelough
to Flint
Crawtelough Hill
to Mould & Wrexham
to Holy Well
Northop
148. com.
to Flint
to Wrexham
to Mold & the Sands
Pentre
Bridge
Ewloe Castle
Ewloe
Aston
Hawarden or Harding
145. com.
Sautry
Flint

From Chester to Manchester, see Pl. 98 & 99.

Plates 61. 70. 84 and 98. show various Roads from Chester

Another Road is from Chester to Flint and Holywell as in Pl. 92. Then over Rhyddlan marsh through Abergely to Conway

Direct Horizontal distance from London is 236 miles

Another Road is from Northop at 194 m. to Brickhill 204. St Asaph 212. to Bettus at 220 m.

THE ROAD from LONDON to the LANDS-END IN CORNWAL. Actually Surveyed by a Wheel

Containing from the Head of Cornhill in London to

	m.		m.		m.
Brentford	10	Crookhorn	133½	Looe	232
Stanes	19	Axminster	146½	Fower	240½
Bagshot	29	Honiton	156	St Anstel	247
Hartley Row	38	Rockbere	166	Tregoney	256½
Basingstoke	48	EXETER	172½	Phily	262
Andover	66½	Chudleigh	182	Market Jew	267
SALISBURY	83½	Ashburton	191	Penlance	290
Shaftsbury	123	Brent	198½	St Burien	296
Sherborn	118½	Plymouth	215½	Senan	300½

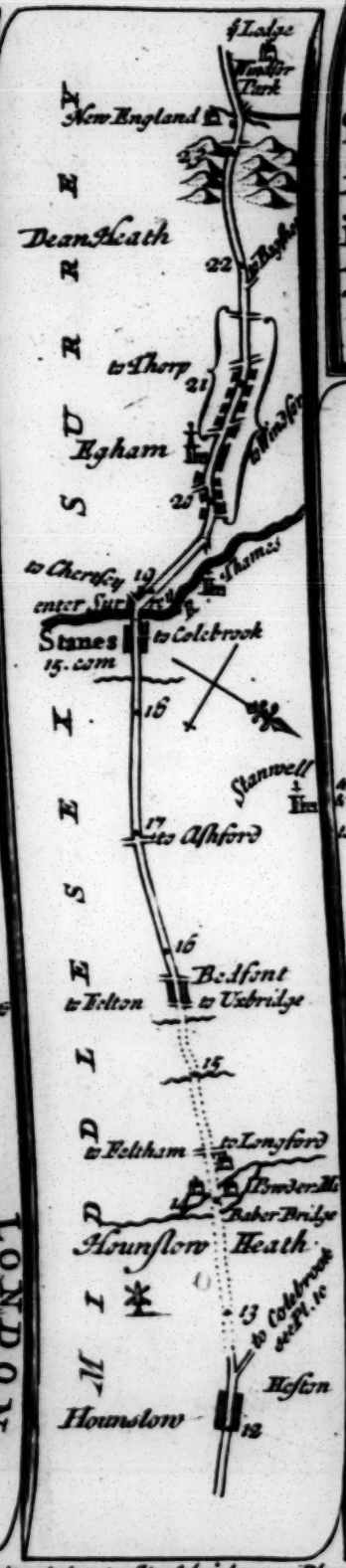

Another Road is from Basingstoke to Stockbridge see Pl. 57.

I. Senex sculp.

Another Road to Salisbury is from Stockbridge Pl. 57. 69 m. to the Hult at 77 miles.

Plate 91 shews from Salisbury to Cranborn. Pl. 92 from Cranborn to Dorchester & Pl. 76 fr. Dorchester to Exeter

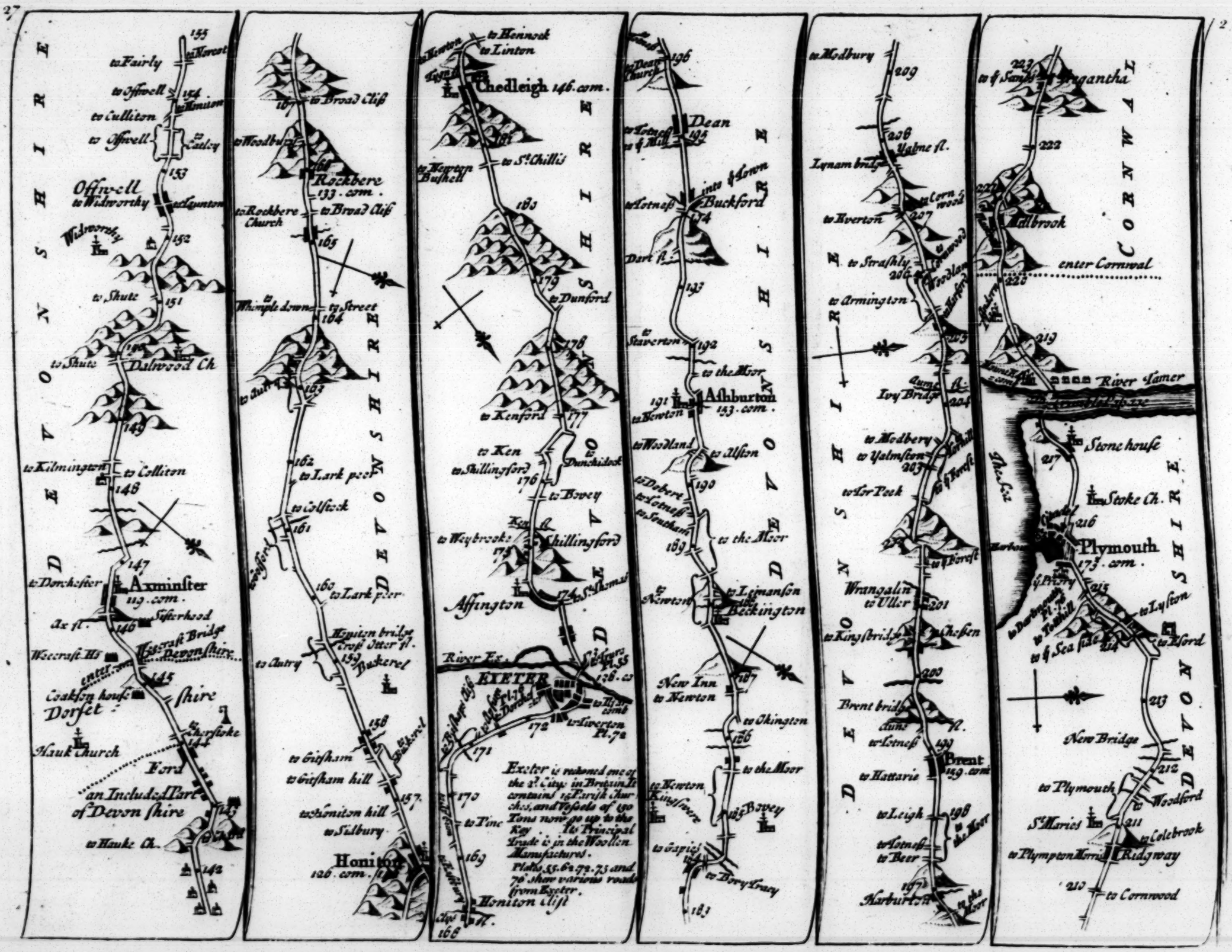
SOMERSHIRE
DEVONSHIRE
CORNWALL
to Fairly
to Nerest
to Offwell
to Cullitor
to Offwell
to Catley
Offwell
to Widworthy
to Luppton
Widworthy
to Shute
to Shute
Dalwood Ch
to Kilmington
to Colliton
to Dorchester
Axminster
119. com.
Ax R.
Sisterhood
Weecraft Hs
Weecraft Bridge
Devonshire
inter com
Coakson house
Dorset
shire
Chardstoke
Hauk church
Ford
an Include Part
of Devon shire
to Hauke Ch.
to Broad Clift
to Woodbury
Rockbere
133. com.
to Rockbere Church
to Broad Clift
to Whimple down
to Street
to Lark peer
to Colstock
to Lark peer
Hyton bridge
cross Otter R.
to Autry
Baskerel
to Gitsham
to Gitsham hill
to Honiton hill
to Silbury
Honiton
126. com.
to Heanock
to Linton
to Newton Lignt
Chedleigh 146. com.
to Newton Bushell
to St Chillis
to Dunford
to Kenford
to Ken
to Shillingford
Dunchidock
to Bovey
to Waybrooke
Chillingford
Affington
River Ex.
EXETER
to Ilsington
to Alverton
Exeter is reckoned one of the 2d City in Britain It contains 16 Parish Churches, and Vessels of 150 Tons now go up to the Key. Its Principal Trade is in the Woollen Manufactures.
Plates 55. 62. 72. 73 and 79 shew various roads from Exeter.
Honiton Clift
to Dean Church
Dean
to Totnes
to Mill
to Asnes
into Town
Buckford
Dart R.
to Staverton
to the Moor
Ashburton
133. com.
to Newton
to Woodland
to Alston
to Dobert
to Totnes
to Southam
to the Moor
to Newton
to Lemanson
Beckington
New Inn
to Newton
to Okington
to the Moor
to Newton Kingsteare
to Bovey
to Bovey Tracy
to Modbury
Yalme R.
Ugnam bridge
to Everton
Lorn wood
to Strashly
to Armington
Ivy Bridge
to Modbery
to Yalmston
to Tor Peek
to Forest
Wrangalin
to Uller
to Kingsbridge
Chesen
Brent bridge
dams
to Totnes
Brent
129. com.
to Hattaria
to Leigh
to Astnes
to Beer
Harburton
to the Moor
to Sanders
Tregantha
Lidbrook
enter Cornwal
River Tamer
Stone house
Stoke Ch.
Plymouth
173. com.
to Plymouth
to Passage
to Torpoint
to Lyston
to Ford
to the Sea side
New Bridge
to Plymouth
to Woodford
St Maries
to Colebrook
to Plympton Mary
Ridgway
to Cornwood

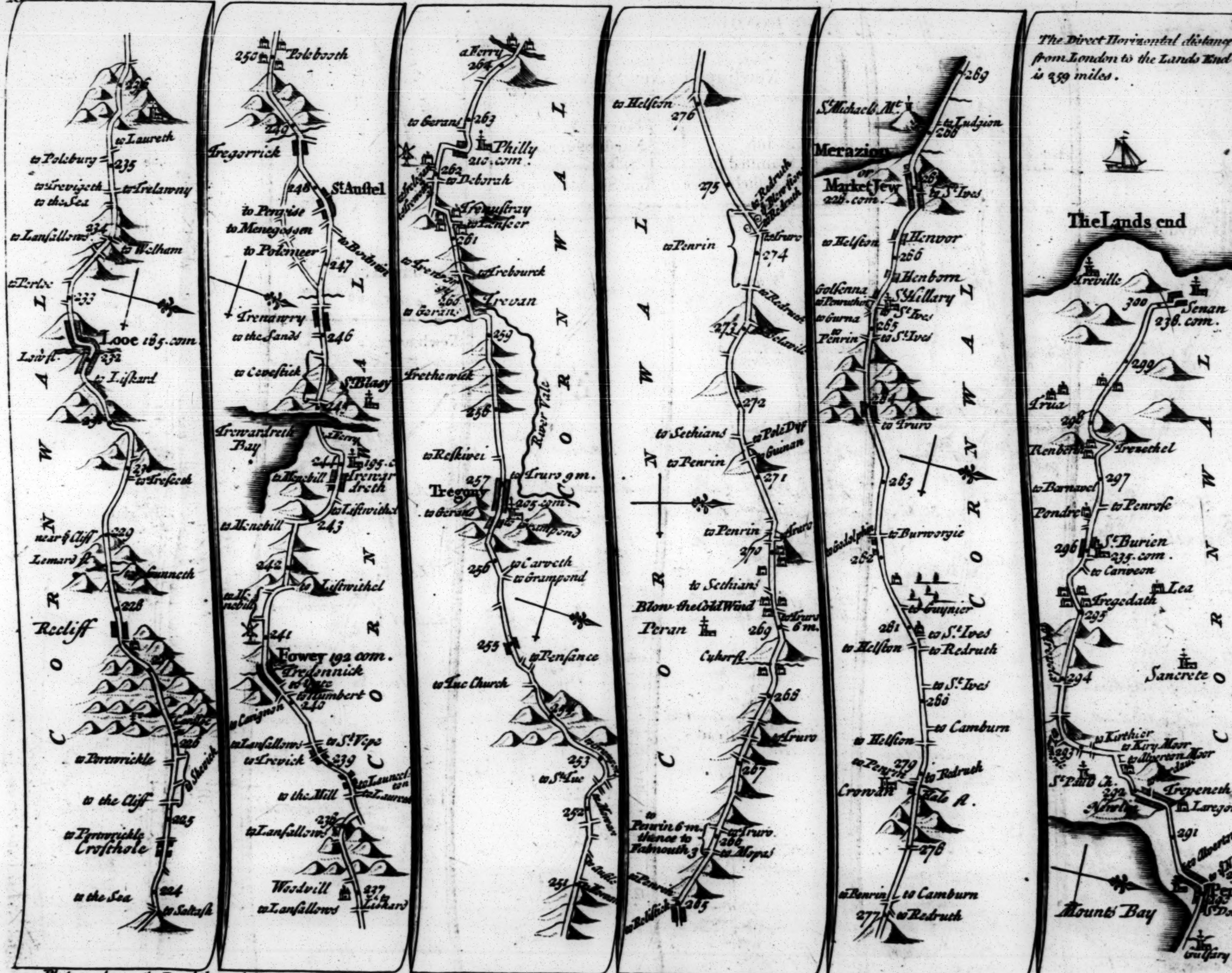

Plate 55 shews the Road through Exeter, Tavistock, Leskard, Lostwithiel to St Austel & thence to Truro.

THE ROAD from LONDON to NEWHAVEN IN SUSSEX. Actually Surveyed.

with the Continuation from

Newhaven to New Shoreham

Containing from the head of Cornhill in London

to { Stretham ... 6¼ m, Croydon ... 10½, E. Grinsted 29¾ } to { Lewis ... 63 m, Newhaven ... 56¾, and from thence to Brighthelmstone 9. New Shoreham 16 }

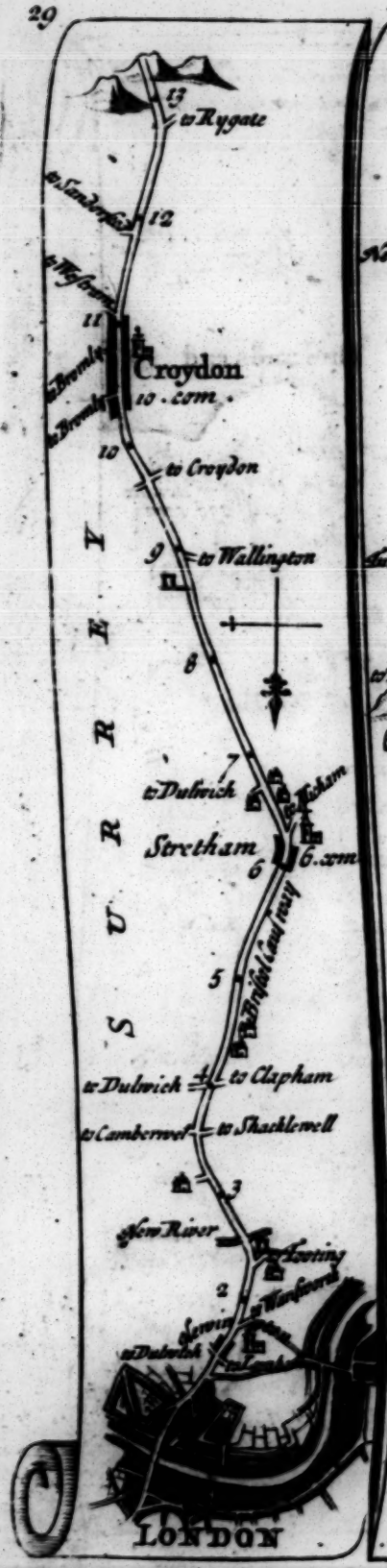

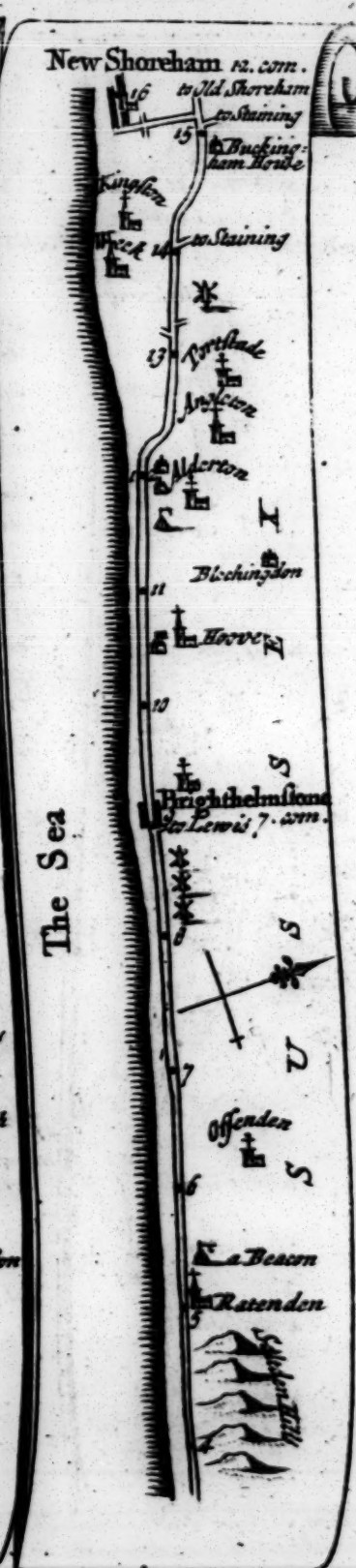

The ROAD from LONDON to PORTSMOUTH in HAMPSHIRE

Containing from the head of Cornhill in London to

	m		m
Wansworth	6 ½	Lippock	46. ¾
Kingston	12 ½	Petersfield	52. ½
Cobham	20.	Harndon	62. ¼
Guilford	30.	Portsey Bridge	69.
Godalmin	34 ¼	Portsmouth	73. ½

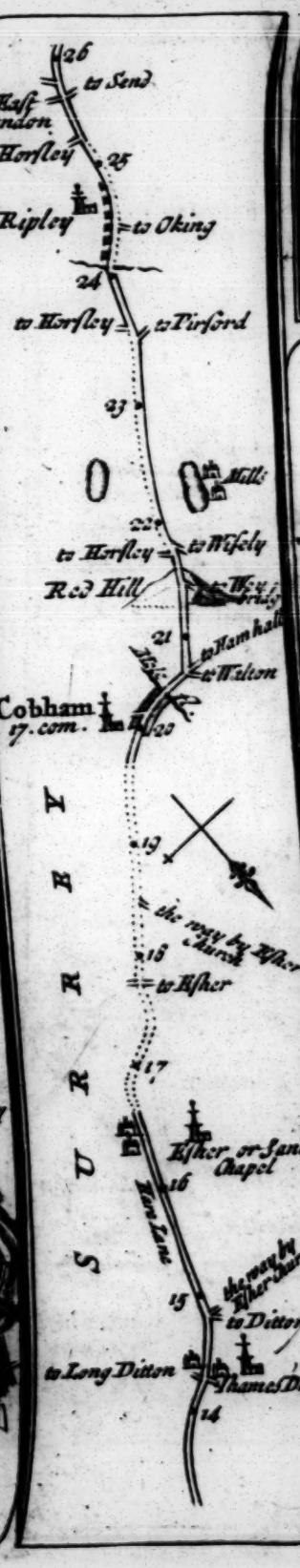

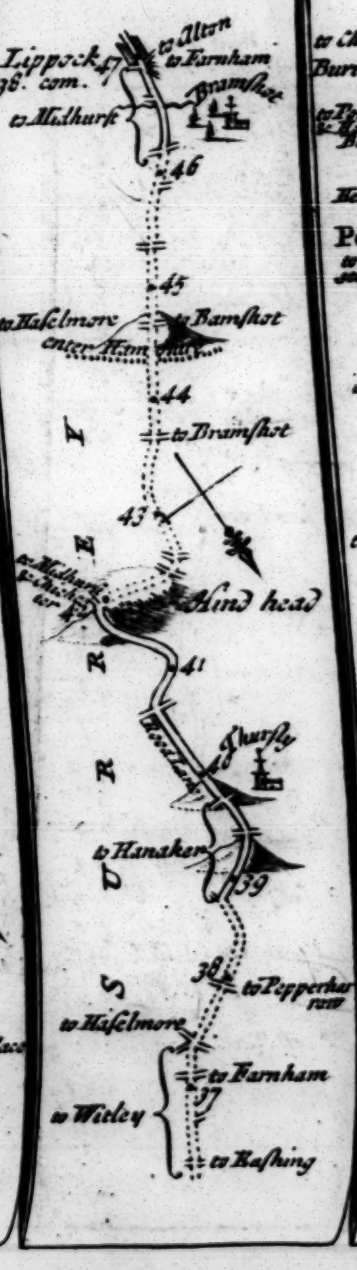

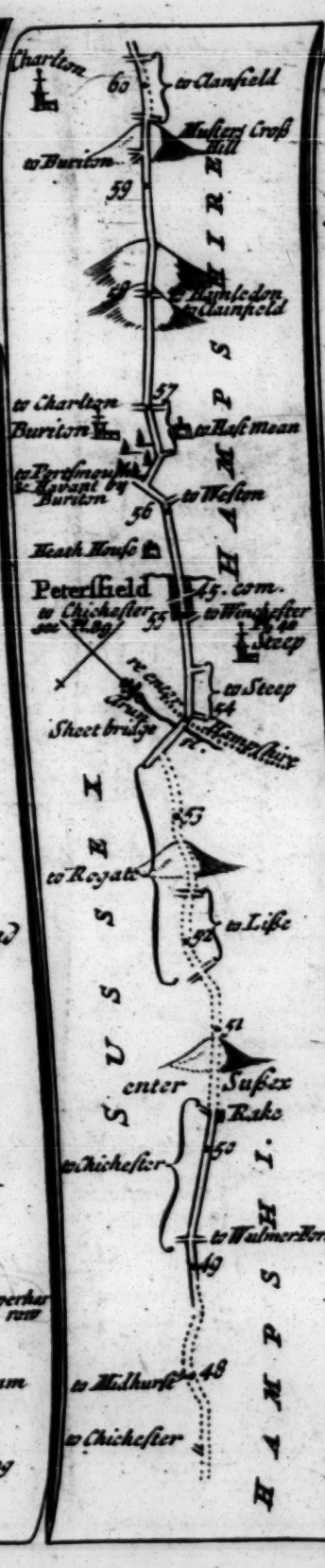

The ROAD from LONDON to RYE
in SUSSEX Actually Surveyd

containing from the head of Cornhill in London

to

	m			m	
Lewisham	6	½	Tunbridge	29	¼
Bromley	9	¼	Lamberherst	39	¼
Farnboro	13	¼	Newenden	53	¼
Sevenoke	23		Rye	64	

N.B. From Tunbridge to Southboro 2 m ½ Tunbridge Wells 2 m ½

The Direct Horizontal distance of Rye from London is 51 miles

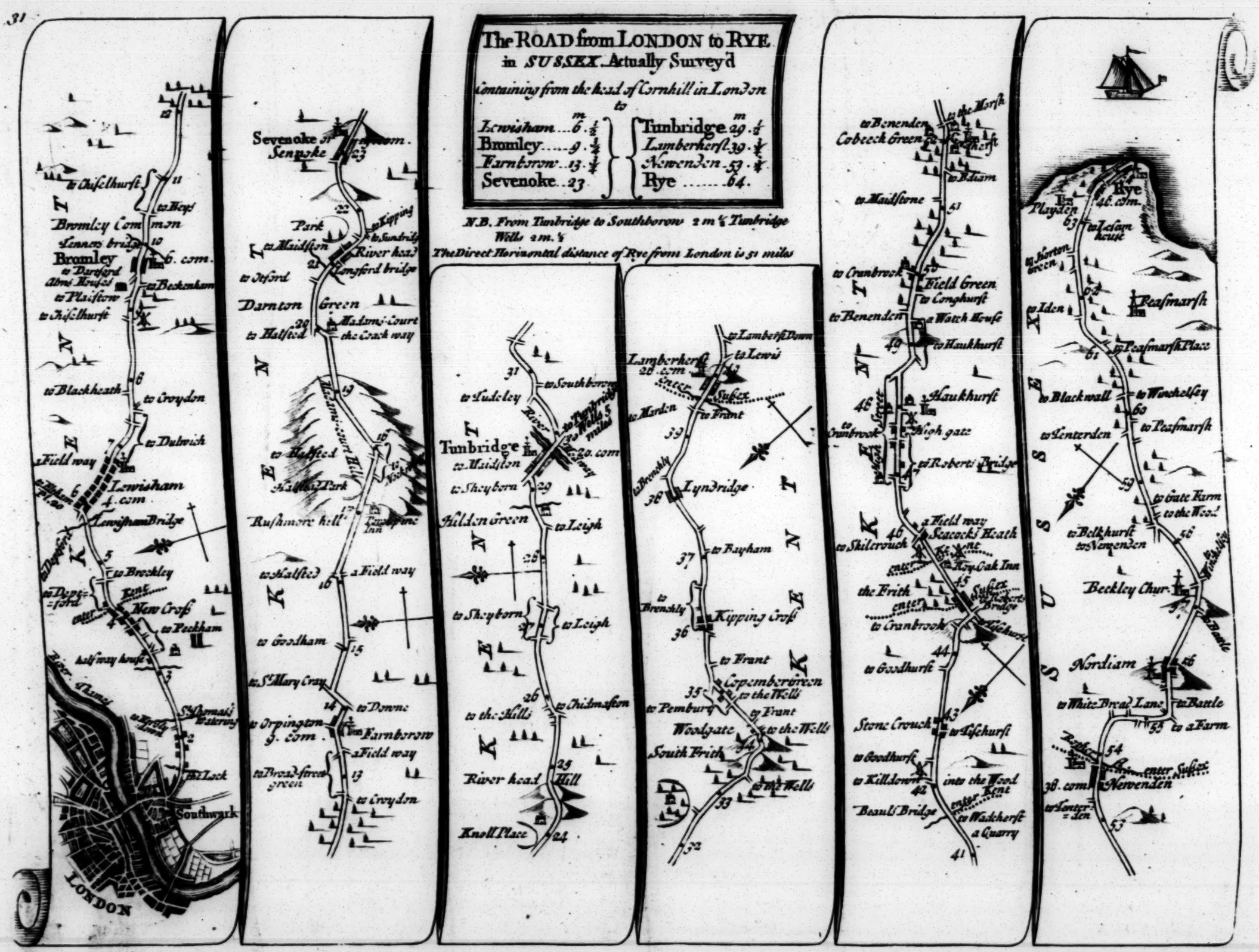

The ROAD from LONDON to BARNSTABLE in DEVONSHIRE.

Commencing at Andover *in the* Lands-End *Road, and Continued to* Bridgwater *in Somersetshire. viz. from* London *Plate 25 to*

Andover	66 ¼	Bruton	115 ½
Amesbury	80 ¼	Weston Regis	126 ¼
Shranton	86 ½	Ascot	133 ½
Warminster	99	Bridgwater	143.
Maiden Bradley	106 ¼		

I. Senex fculp.

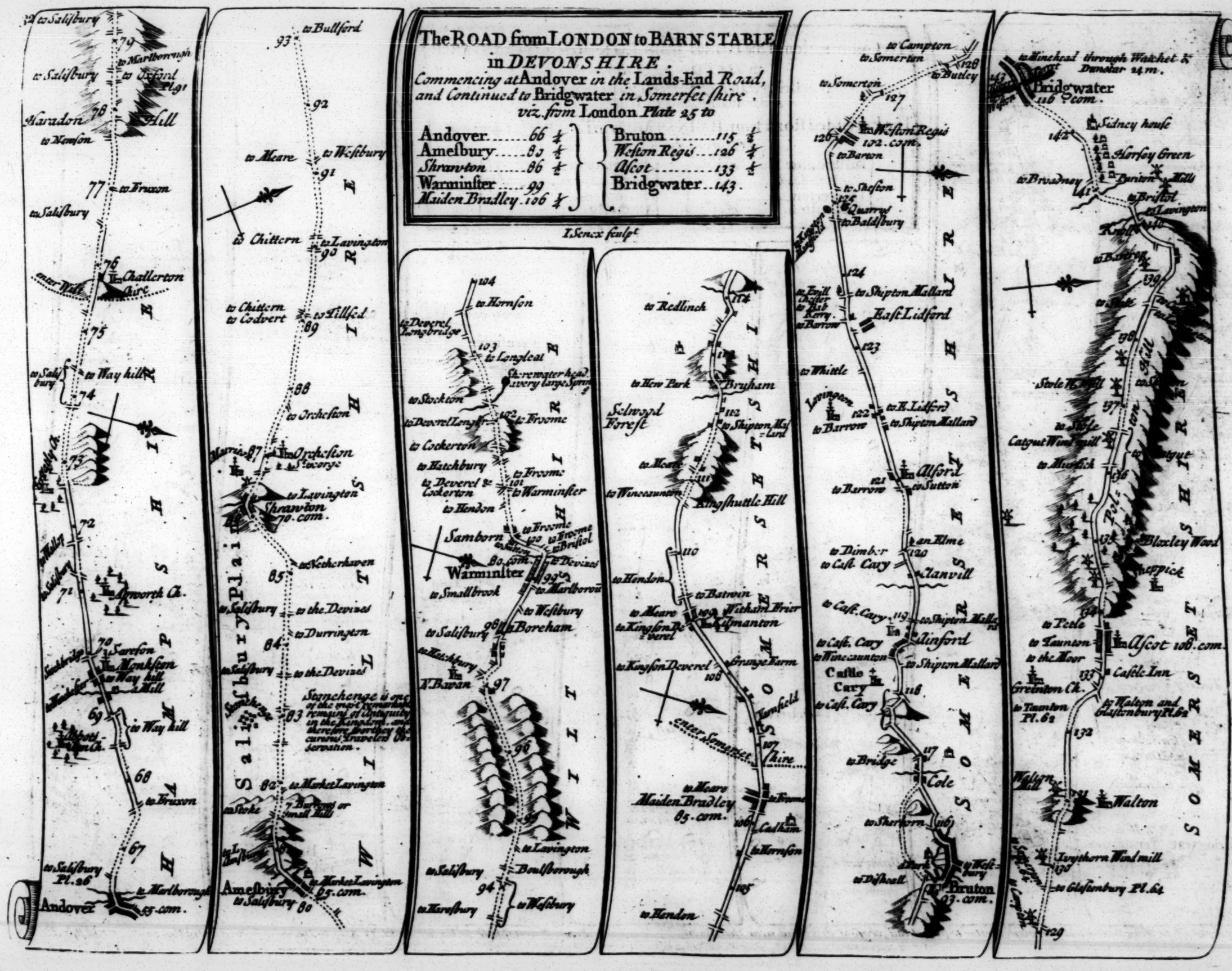

The Continuation of the ROAD from LONDON to BARNSTABLE in DEVONSHIRE.

Commencing at Bridgwater *in* Somersetshire, *and from thence continued to* Barnstable, *and so to* Hatherly, *in*

The Extended Road from BARNSTABLE to TRURO in CORNWAL.

viz. from London to

	m.		m.
Bridgwater	143	Barnstable	194
Hartrow-house	156	*and from thence continued to*	
Dulverton	169. ¾	Torrington	11
S. Moulton	183	Hatherly	21. ½

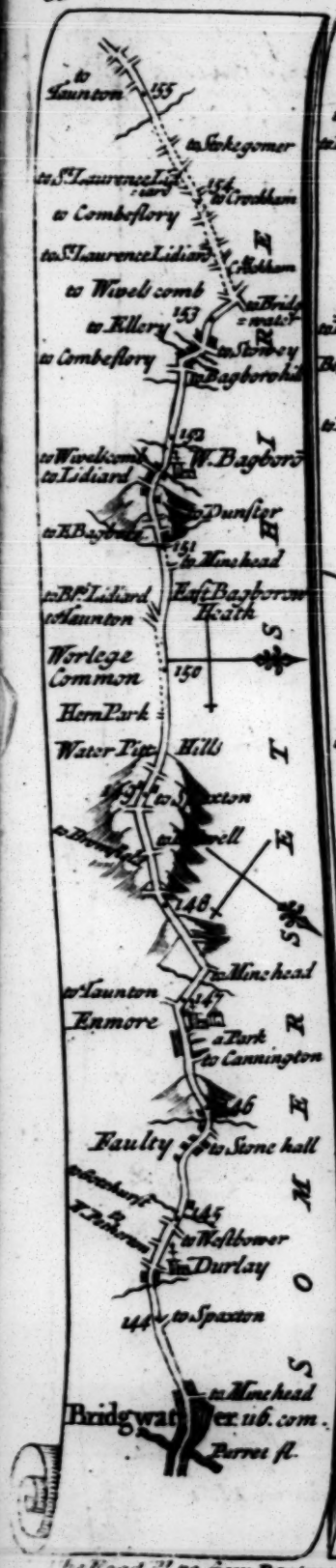

The extended Road from Barnstable to Launceston is properly a Cross Road, but from thence to Truro is one of the Chief Roads through Cornwall.

The Road Pl. 72 from Dartmouth through Exeter to Minehead, crosses this Road near the 167 m.

From Barnstable to Exeter see Pl. 75 Also to Ilfarcomb. And from Torrington to Biddiford

A Continuation of ye Extended Road from BARNSTABLE to TRURO:

Commencing in the Precedent Plate.

		From London			From London
Hatherly	21		St. Endellion	65	236
Ivy	34		Padstow	72	243
Newport or Launceston	42	213	St Colomb	32	251
Camelford	57	228	St Michael	87	258
			Truro	94	265

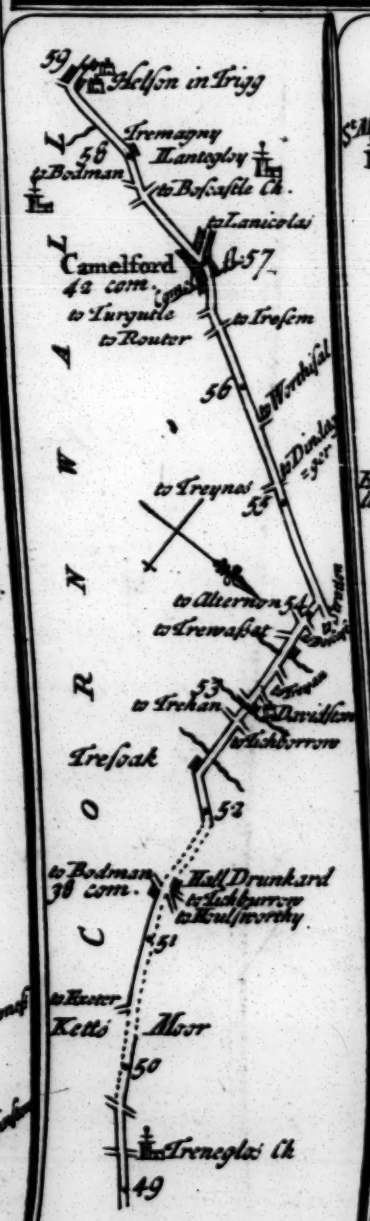

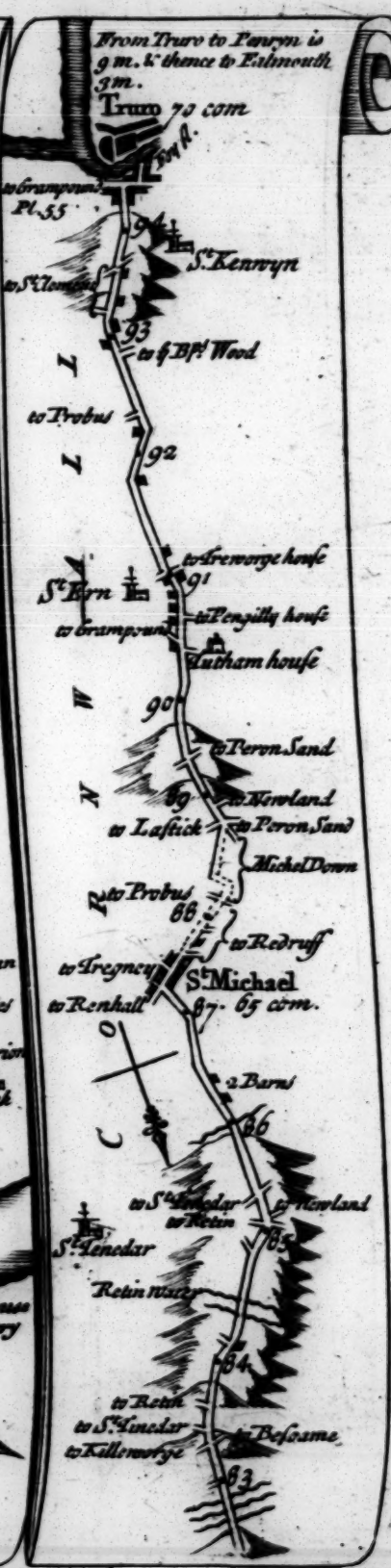

Plate 55 shews the Road from Exeter to Truro, which with this Itinerary, & that in Pl. 28 are the 3 great Roads through Cornwall. From Exeter to Okehampton is 22 m. & thence to Launceston 19 m.

The ROADS from LONDON to BATH, and WELLS:

Commencing at Chippenham *and* Marlborough, *in the* Bristol *Road Page 11.*

	m		
Chippenham	94	Paulton	117
BATH	106	WELLS	127 ½
or otherwise			
Marlborough	75	Phillips Norton	104
Devizes	88 ½	Chilcompton	112 ½
Troubridge	98 ½	WELLS	120

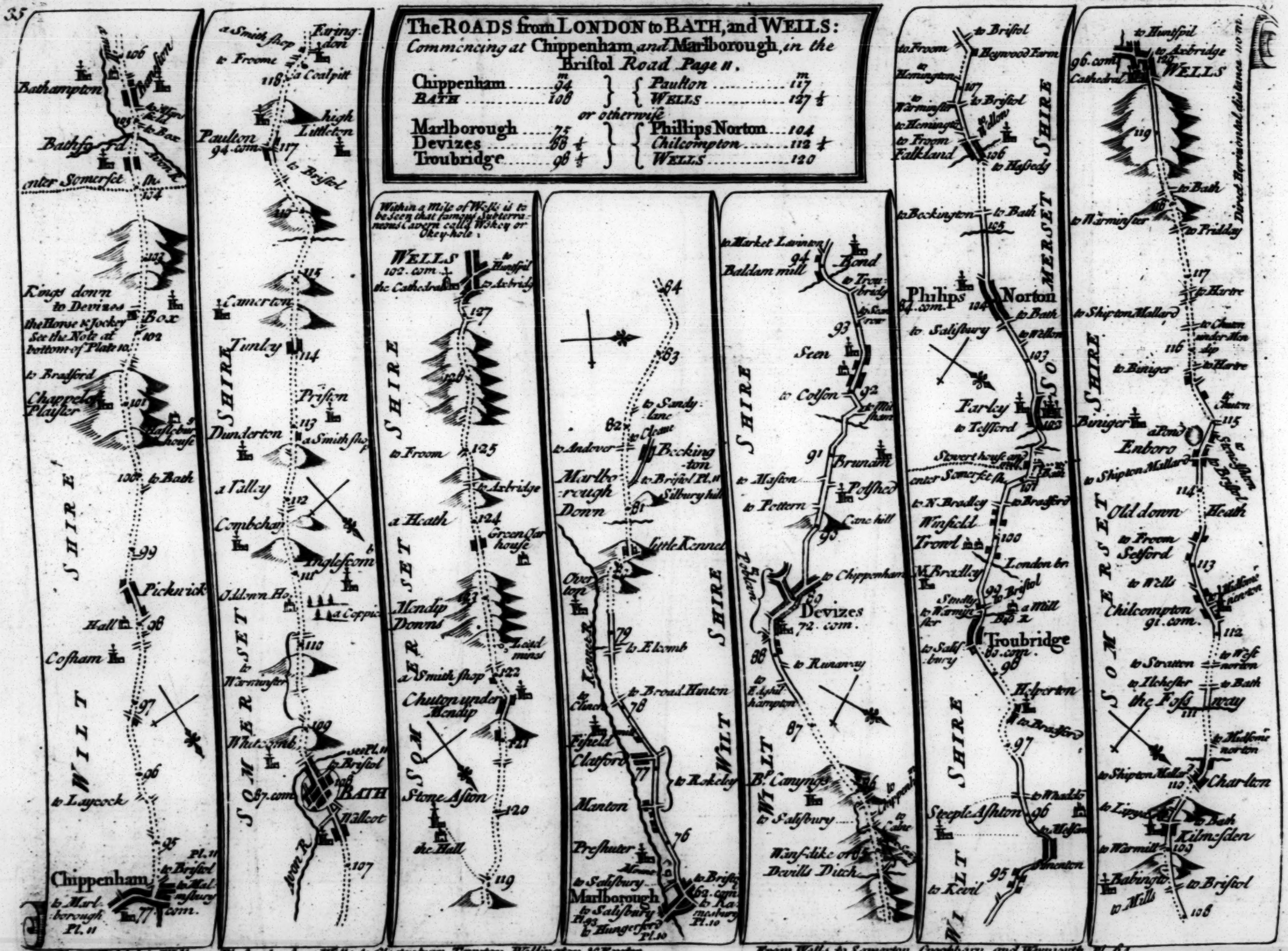

From Bristol to Wells see Pl. 82 also from Wells to Glastenbury, Taunton, Wellington & Exeter.

From Wells to Somerton, Crookhorn, and Weymouth. Pl. 84

The Road from FERRYBRIDGE to BOROUGHBRIDGE continued to Bernards Castle in the BP. of DURHAM. bring a continuation of the great North. Road from LONDON to Boroughbr. &c.

Ferrybridge Pl. 7. 172

Aberford 182 1/4
Wetherby 189 3/4
Boroughbridge 202
Rippon 208 1/4

Lemyng 221 3/4
Richmond 234
Bernards Castle 247

With a Branch from Ferry bridge to Wakefield 11 1/2

Pl. 51 shews another Road to Richmond

The ROAD from LONDON to BOSTON in Lincolnsh.

With a Branch from Boston *to* Lincoln.

Commencing at Stilton in the Barwick Road Pl. 5

Stilton	71	Boston	116
Peterborough	78 ½	*And from thence to*	
Widrington	82	*Kekington*	13 ½
Crowland	90	Sleaford	19 ½
Spalding	100	Lincoln	37 ½
Setherton	110 ½		

Plate 43 shews from Peterborough to Lincoln.

The ROAD from LONDON to CARLISLE in CUMBERLAND

Commencing at Darlaston Bridge in y. Holy-head Road

Plate 23.

	m		m		m
Darlaston	142¼	Wigan	195½	Burton	244.¼
Newcastle	149½	Whittle	201.¾	Kendal	256.½
Brewerton	163	Preston	211.¾	Thrumby	275.¾
Grulam	171.¾	Garstang	222.¾	Penrith	282.½
Warrington	182	Lancaster	233.	Hesket	292.
Newton	187.¼	Boulton	237.	CARLISLE	301.¼

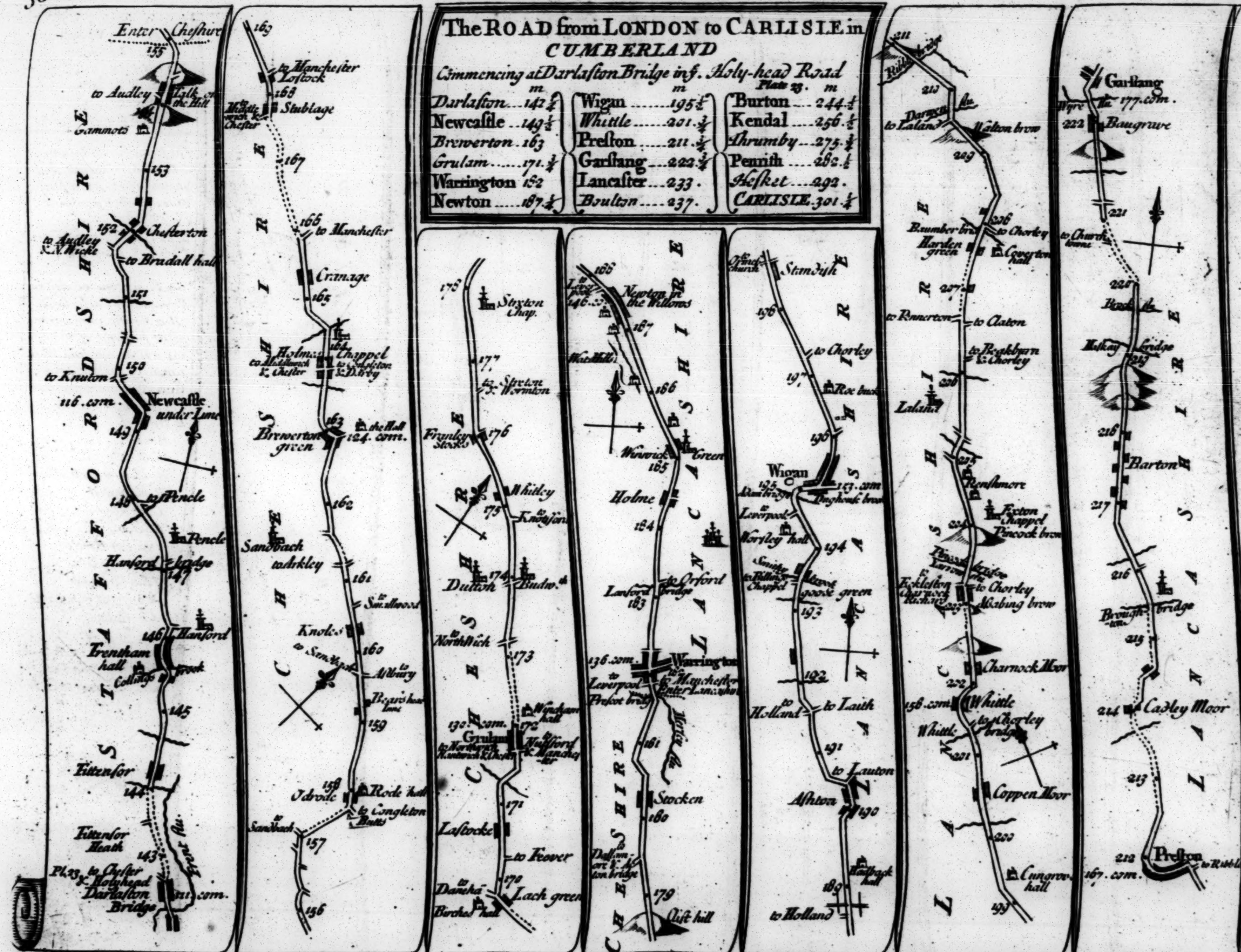

From Warrington to Leverpool is 17 miles

Plate 98 shews the Road from Warrington to Manchester & York & Pl. 99 from Warrington to Chester.

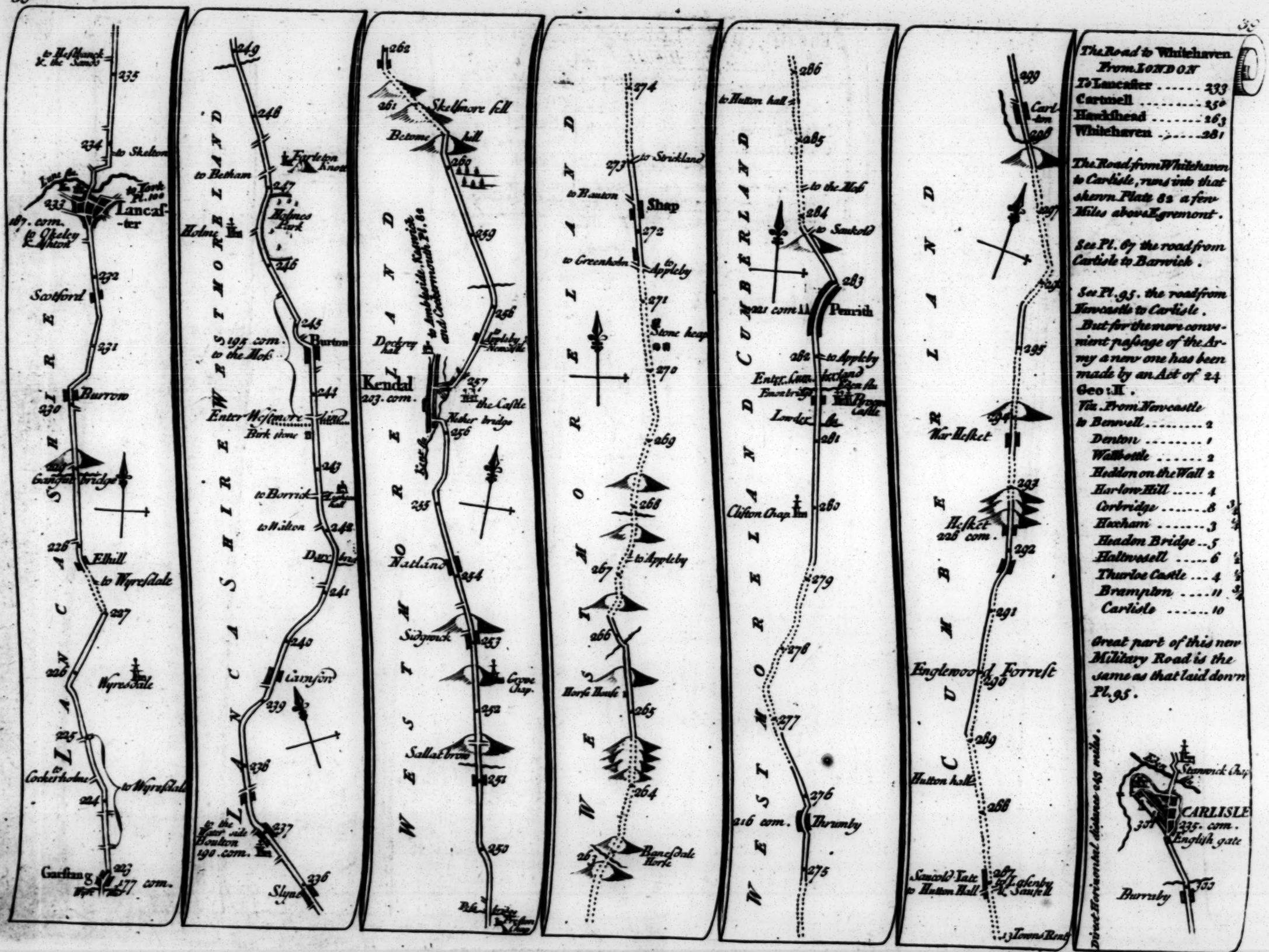
to Hasselwood & the Sands
235
234
to Skelton
York Pl. 100
233
Lancaster
to Ulverston
232
Scotforth
231
Burrow
230
Lancaster Bridge
226
Elhill
to Wyresdale
227
226
Wyresdale
225
to Cockerhouse
to Wyresdale
224
Garstang
223
177 com.
249
248
to Betham
247
Holme
246
245
195 com. to the Mosk
Burton
244
Enter Westmorland
Burk stone
243
to Borrisk
to Wilton
242
241
240
Clinson
239
238
237
to the East side Houlton 190 com.
Slyne
236
262
261
Skelsmore fell
Betome hill
260
259
Dockray Hall
to Ambleside, Keswick and Cockermouth Pl. 82
Kendal
253 com.
257
the Castle
Kirkbar bridge
256
255
Natland
254
Sidgwick
253
Copye Bridge
252
Sallat brow
251
250
Pike hill
to Kendal
274
to Strickland
273
to Beaton
Shap
272
to Greenholm
to Appleby
271
Stone heap
270
269
268
to Appleby
267
266
Horse Head
265
264
Ranesdale Horse
263
286
to Hutton hall
285
to the Mosk
284
to Sankold
283
221 com.
Penrith
282
to Appleby
Enter Cumberland
Eamont bridge
Brougham Castle
Lowther
281
Clifton Chapel
280
279
278
277
276
Thrumby
216 com.
275
299
Carlton
298
297
296
295
294
Thur Hesket
293
292
Hesket
226 com.
291
Englewood Forrest
290
289
Hutton hall
288
Sankold Yate
to Hutton Hall
287
to Lazenby & Saufell
13 Townsends
The Road to Whitehaven
From LONDON
To Lancaster 233
Cartmell 250
Hawkshead 263
Whitehaven 281
The Road from Whitehaven to Carlisle, runs into that shewn Plate 82 a few Miles above Egremont.
See Pl. 67 the road from Carlisle to Barwick.
See Pl. 95. the road from Newcastle to Carlisle.
But for the more convenient passage of the Army a new one has been made by an Act of 24 Geo: II.
Viz. From Newcastle
to Bennell 2
Denton 1
Walbottle 2
Heddon on the Wall 2
Harlow Hill 4
Corbridge 8
Hexham 3
Headon Bridge ... 5
Haltwesell 6
Thurlow Castle 4
Brampton 11
Carlisle 10
Great part of this new Military Road is the same as that laid down Pl. 95.
Direct Horizontal distance 245 miles.
Eden
Stanwick Ship
CARLISLE
335. com.
English gate
331
Burrisby
332

The ROAD from LONDON to CHICHESTER
With a Branch from Midhurst to WINCHESTER.

Commencing at Guilford in the Portsmouth Road Plate 30.

Guilford	30	Midhurst	52
Godalmin	34 ½	CHICHESTER	63 ¼
Chidingfold	41 ¼		

The Branch from Midhurst to Winchester

Petersfield	10 ½.	WINCHESTER.	29

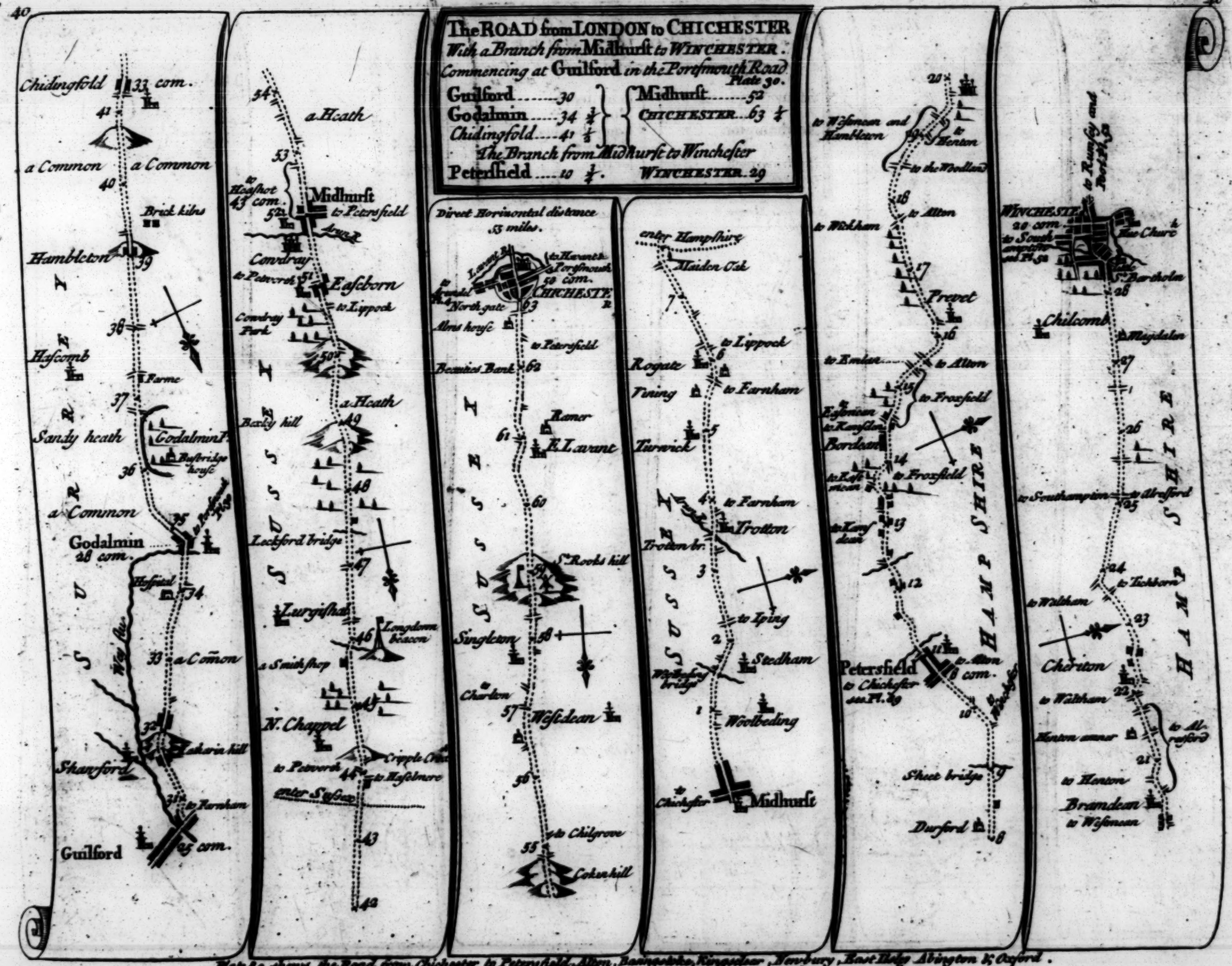

Plate 29 shews the Road from Chichester to Petersfield, Alton, Basingstoke, Kingsclear, Newbury, East Ilsley Abington & Oxford.

The ROAD from LONDON to DERBY.

Commencing at Stony Stratford in the Holy-Head Road Plate 21

Stony Stratford	53	Leicester	98 ¼
Kings Groston	59	Montsorel	105
Northampton	67	Loughborough	109
Bricksworth	74	Kegworth	114½
Harborough	84 ¼	Derby	126
Great Glenh	93		

See from Derby to Manchester Plate 99

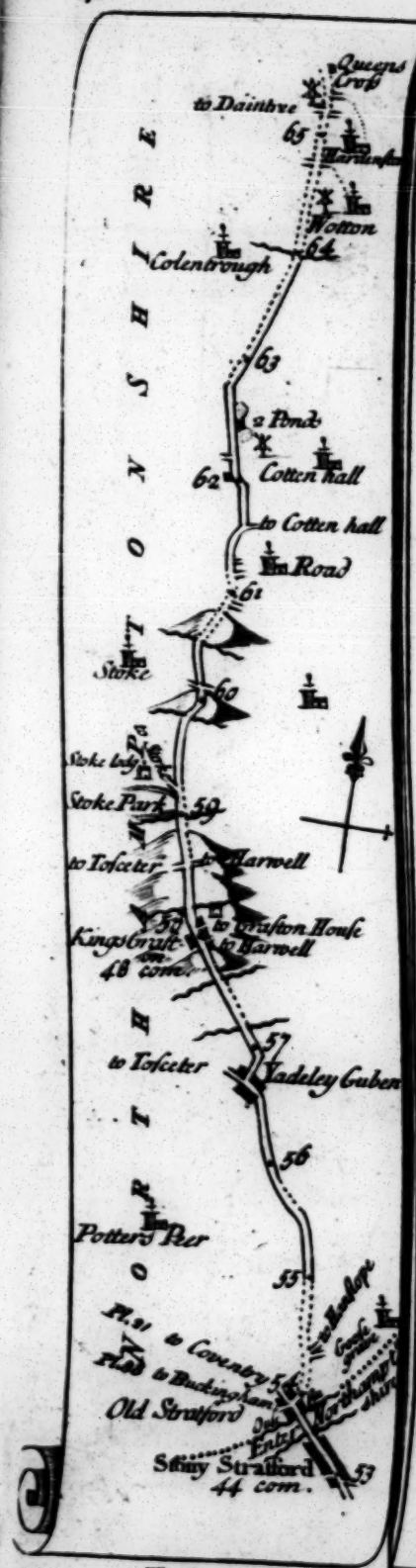

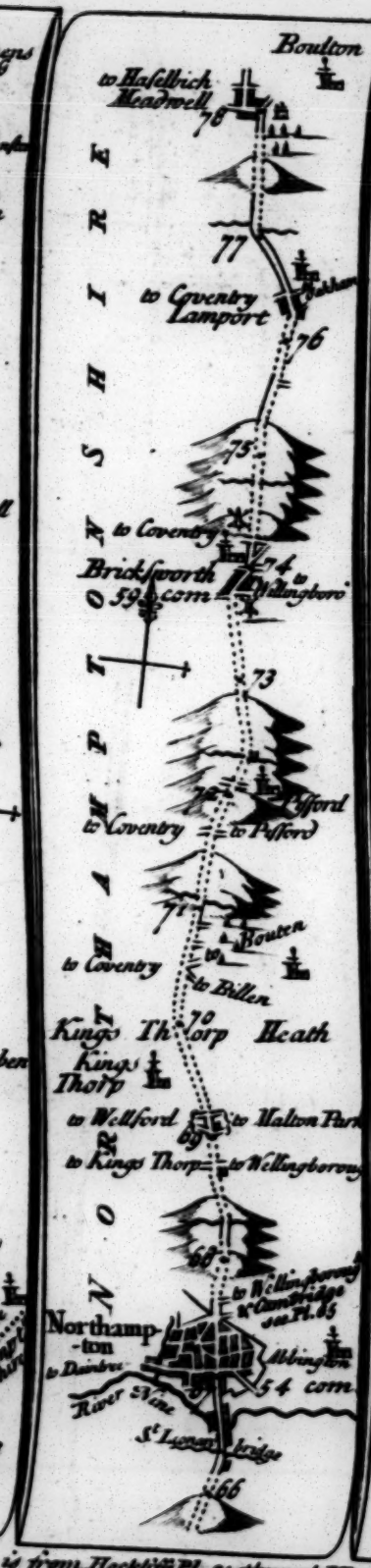

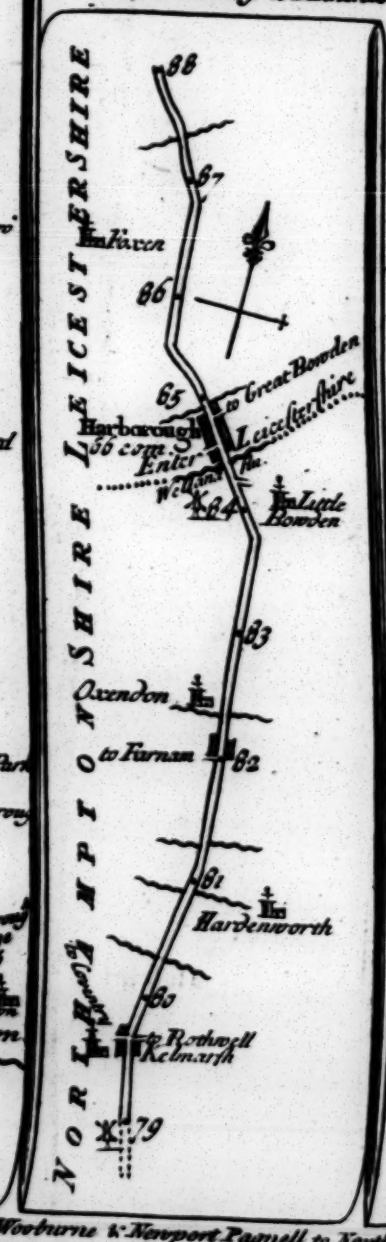

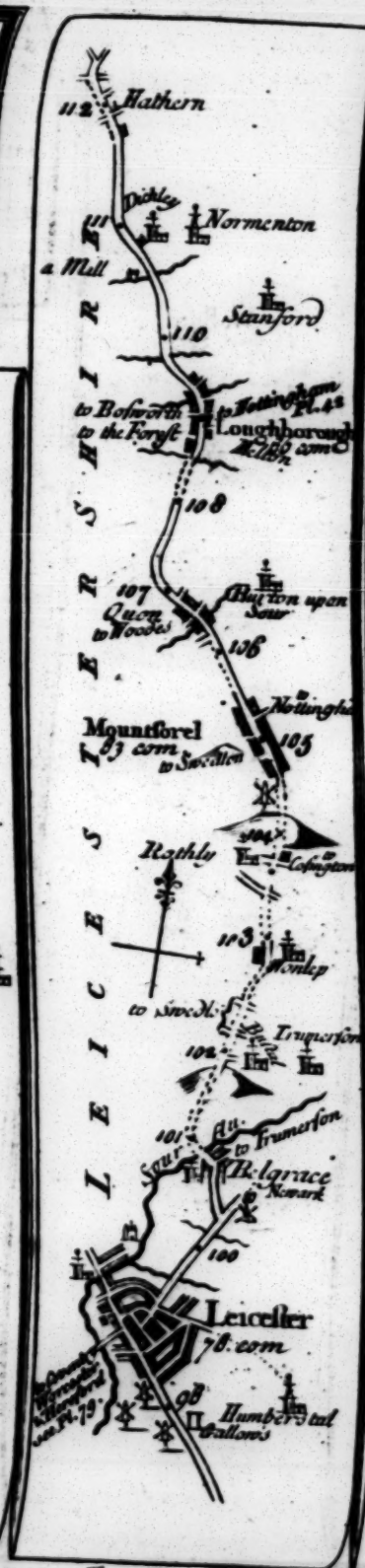

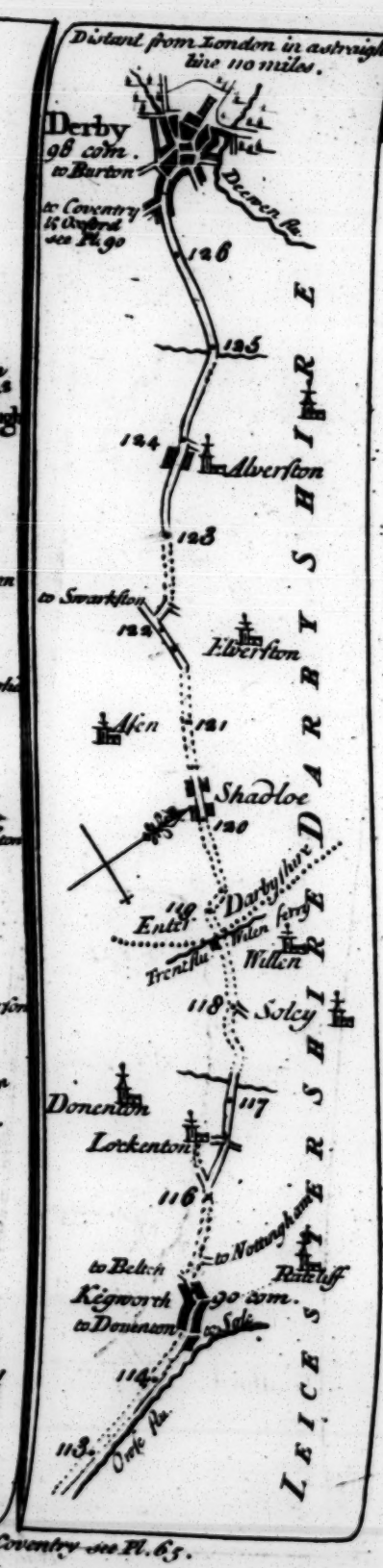

The Stage Coach Road is from Hockliffe Pl. 21 through Woburne & Newport Pagnell to Northampton Plate 42.

From Northampton to Coventry see Pl. 65.

42

The ROAD from LONDON to EPPING in ESSEX

Continued to NEWMARKET in CAMBRIDGESHIRE

From White Chappel Church to

Woodford	8	Spellbrook	27 ½	Cocks in the Hole	40
Epping	16 ½	Hockrell or Bp. Stortford	30	Gr. Chesterford	44 ½
Harlow	23	Stansted Street	33	Bourn Bridge	49
Sabridgeworth	26	Quendon	36	Newmarket	60 ½

The ROAD from LONDON to NORTHAMPTON

Commencing at HOCKLIFFE in the Holy Head Road Plate 21.

Hockliffe	37	Stoke Golding	55 ¼
Woburn	44	Hackleton	61
Newport Pagnell	51	NORTHAMPTON	66

The ROAD from LONDON to NOTTINGHAM

Commencing at LOUGHBOROUGH in the Road to Derby Plate 41.

Loughborough	112	NOTTINGHAM	126
Bunney	119		

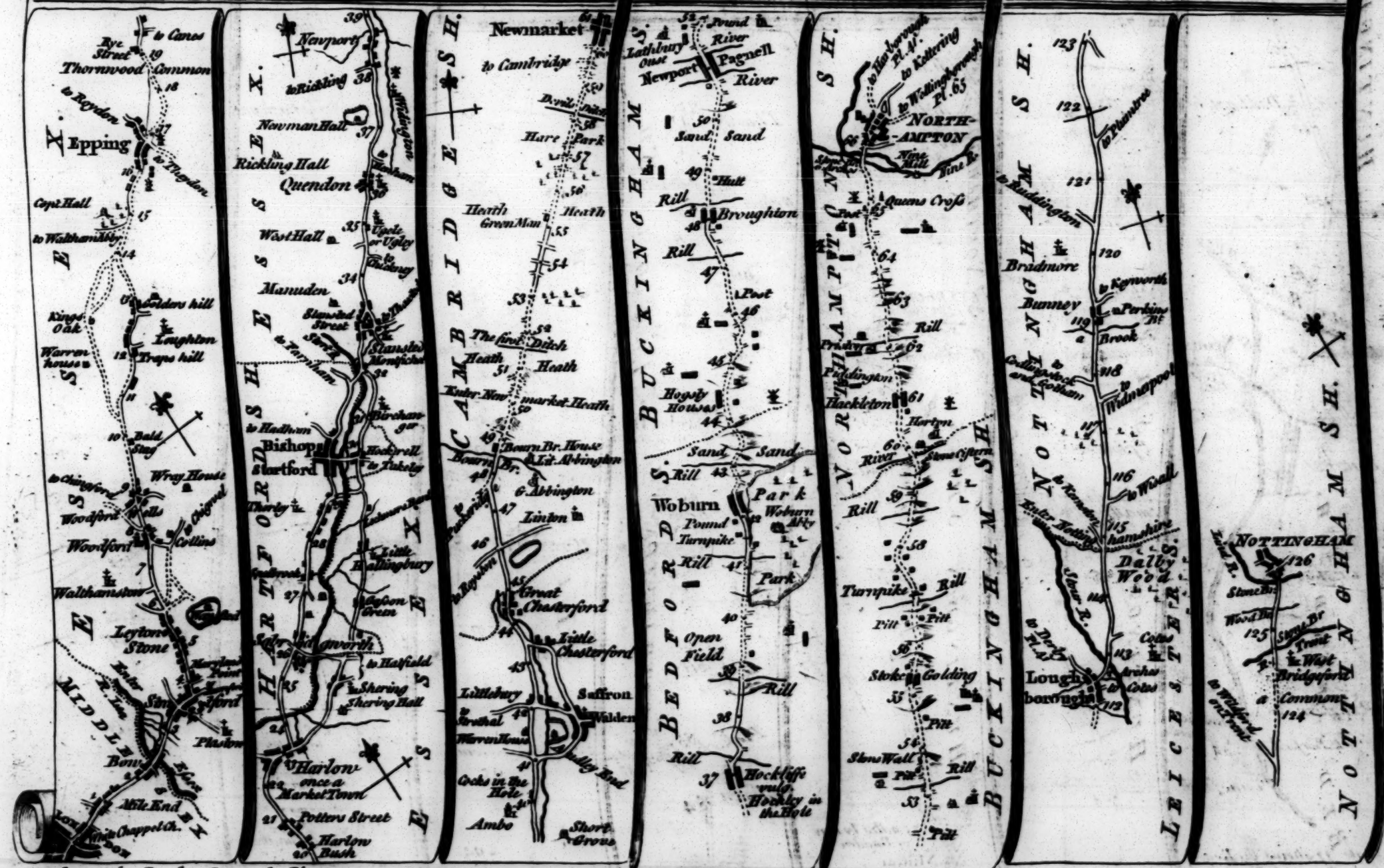

See another Road to Newmarket Pl. 48.

The ROAD from LONDON to FLAMBOROUGH in YORK-SH

Commencing at Stilton in the Barwick Road Plate 5.
And shewing the Way to Stilton through Tansford.

Stilton	71	Lincoln	129 ½	Beseck	187
Peterborough	78 ½	Redbourn	148 ½	Kilham	199
Market Deeping	89	Glamford Bridge	154	Burlington	206 ½
Born	95 ½	Barton	164 ½	Flamborough	211 ½
Morton	98	Hull	170 ½	Flamborough-head	213 ½
Sleaford	111 ½	Beverley	180		

HUNTINGDON SH.
BEDFORD SH.
NORTHAMPTON SH.
HUNTINGDON SHIRE
LINCOLN SH.
LINCOLNSHIRE

Bugden
Doddington
Southam
Little Peckham
Huntingdon
St. Neotts
Eaton
Croxton
Roxton
Temsford
Stilton
Denton
Elton
Cunnington
Saltry
St. Andrew Chap.
Stirtegate
Stirtegate hole
St. Ives
Upton
Alkingbury cum Weston
Willington
Walton
a grove of Willows
Gallows
PETERBOROUGH
Woodstone
Fleton
Forfelt
Yaxley
Thurlby
Withrop Village
Baston
Langtoft
Market Deeping
Narboro
Peakirk
Glanton
Stilton
a Beacon
Dike
Born
Morton
Hacking bey
Dunsby hall
Lisingham
Sleaford
Willoughby
Asserby
Osburnbey
Foking ham
Horbling
Simpring
Bellingbore
Butterwick
LINCOLN
Burgate
a Heath
Nocton
Harmston
Norrington
Coulby
Ashby
Brunsford

to Bedford
to Kimbolton
to Stamford
to Peterborough
to Grantham
to Boston
to Lincoln
to Wadington
to Ancaster
to Newark
to Huntingdon
to Barford
to Cambridge
to Stamford

Plate 47 shews the Road from Barnet to Temsford

75 miles by way of Bugden

Another Road to Lincoln & through Funtom Pl. 6. The Stage Coach goes thro' Grantham

Heath Ground
to Carton
to Lasing
Heath Ground
to Gainsbury
to Lang
Heath Ground
to Grimsby Pl. 86
LINCOLN
Pl. 86
to Nottingham
Bar gate
to London
LINCOLN SHIRE
Plate 86 shews from Lincoln to Market Raising and Grimsby.

to Caseorop
Scaubitt
to Maulmorby
Newstrop hall
Hibaldston
Redbourn
LINCOLN SHIRE
to Smitherby
to Norton
to Ellow
to Warton
Spittl.
6 Almes houses
to Glentworth
to Glentham
to Jumbye
a Beacon
LINCOLN SHIRE

Humber flu.
Barton
to Barrow
a Beacon
Moorish Ground
to Barkby
to Wilton
a Beacon
to Barkby
Elsom
Elsom hall
to Croxton
to Croxton
Mrangby
to Ceyton
Glamford bridge
LINCOLN SHIRE

to Beverley
to Wetherby
Thorn
to Cottingham
to Holdern
Newland
to Anteby
to Anteby
Hull
136 com.
Humber flu.
YORK SHIRE

Sunderlandwick
Meredon
Cranwick
to Born
to Born butts
Strickers hill
Wotton
Ings to Mill
Lilwick
Beasock
147 com.
to Lockmahim
a Water mill
to Cheney Burton
Beckingfield
Penny bridge
Musgrove
Beverley
to Warwick
142 com.
the Minster
YORK SHIRE

206
Boyington
Moore
Beacon
Burton
to Honingby
to Scarborough
Killhan
136 com.
to York
to Burlington
to Burlington
to Northaton
Gr. Drosfield
Little Drosfield
194
Selingthorp
Northaton
YORK SHIRE

The Road for Scarborough turns off at Drosfield over the pleasant Woulds through Seamer to Scarborough.

THE SEA
Flamborough Head
168 com.
the Light house
Direct Horizontal distance 168 miles.
a Pond
Flamborough
to Bridlington
Sherby
THE SEA
Bridlington Key
to Flamborough
to Scarborough
Bridlington
152 com. or Burlington
YORK SHIRE

The ROAD from LONDON to KINGS-LYNN in NORFOLK.

In which are included the Roads to Cambridge & Ely.
Commencing at Puckeridge in the Barwick Road.

Plate 5

Puckeridge	27 ¼	Littleport	74
Barkway	35 ¼	Southery	80 ¼
Fowlmere	42 ¼	Downham	87
Cambridge	52	Seeching	94 ¼
Stretham	64 ½	Kings Lynn	98
Ely	69		

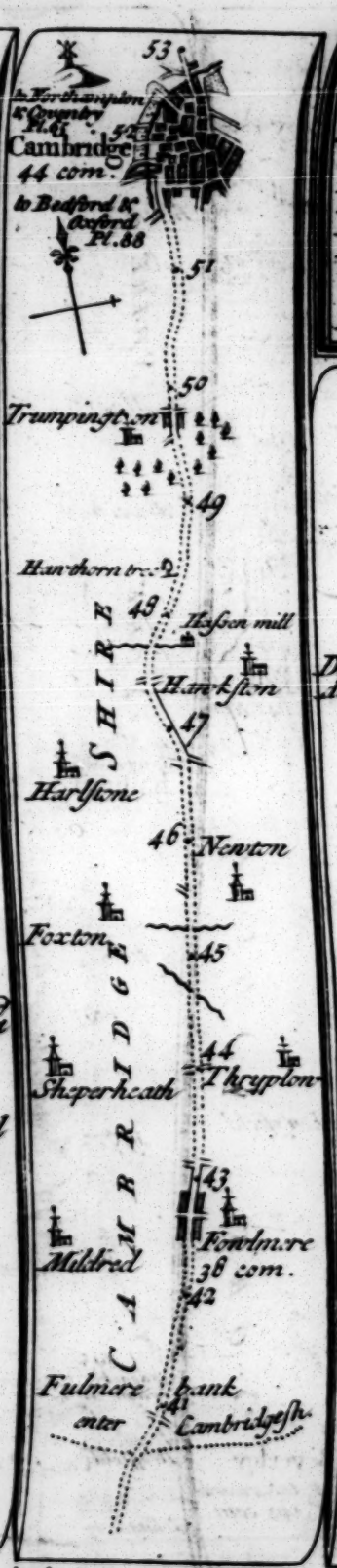

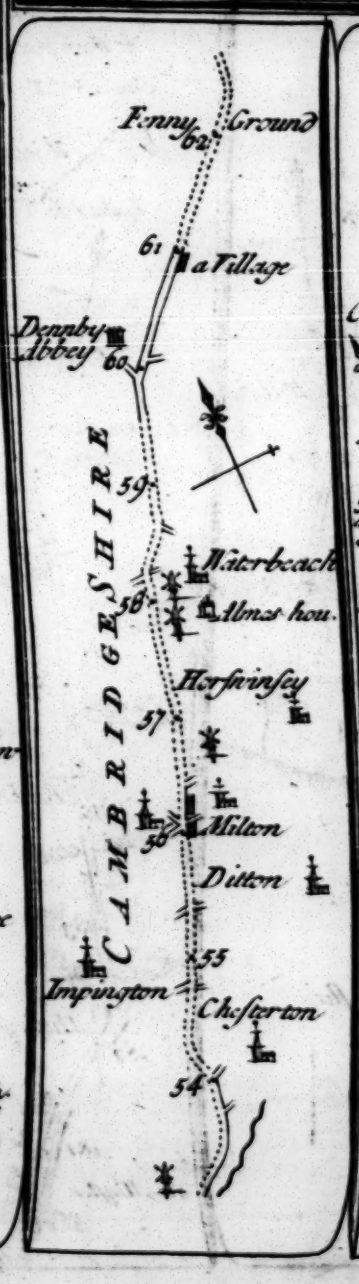

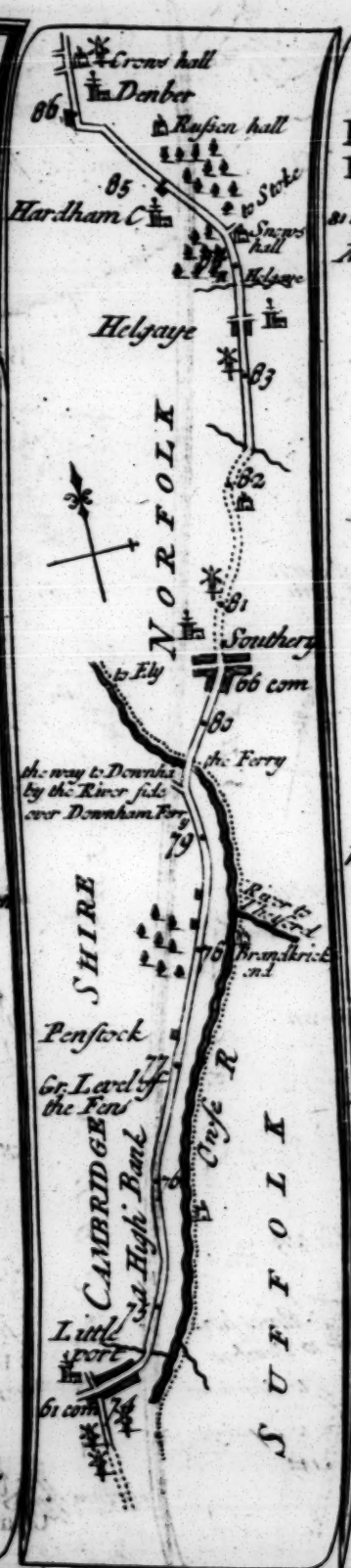

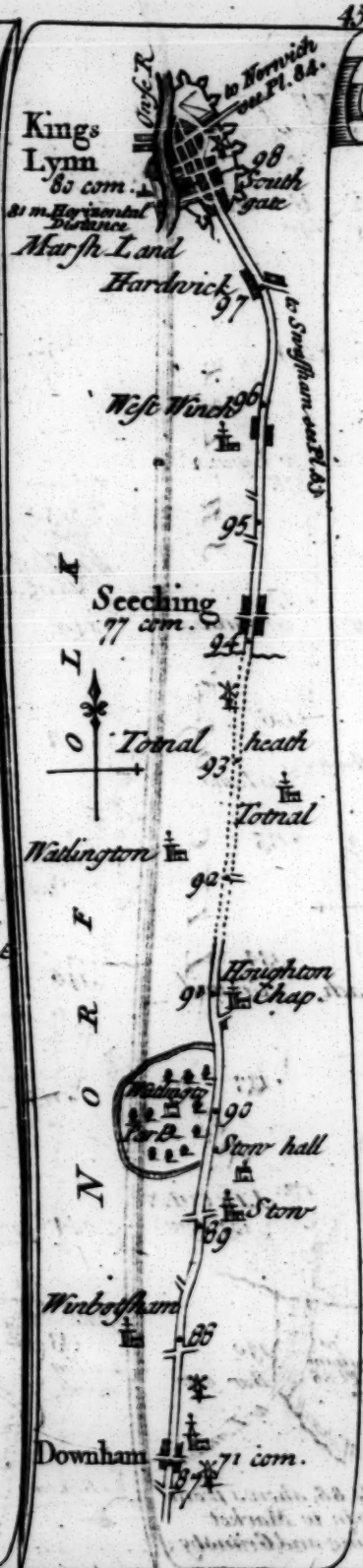

Another Road to Cambridge is through Bishops Stortford

From Kings Lynn to Ipswich & Harwich see Pl. 83. To Norwich & Yarmouth Pl. 84.

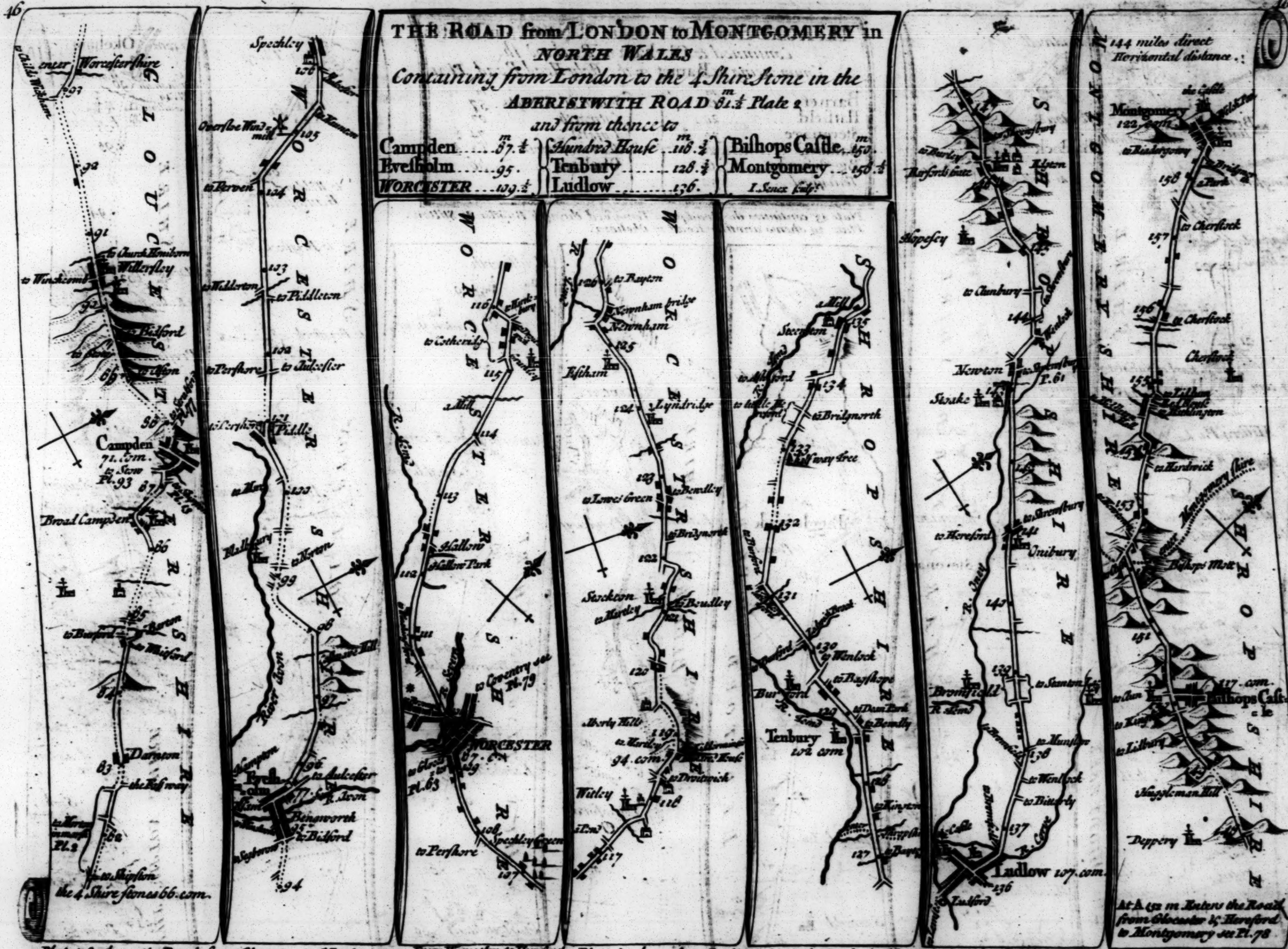

Plate 78 shews the Road from Glocester to Montgomery. From Worcester to Hereford see Pl. 79. Plate 60 shews from Ludlow through Hereford & Monmouth to Bristol. Pl. 61 from Ludlow through Shrewsbury to Chester

The ROAD from LONDON to St. NEOTS in Hunts.

Continued to Okeham *in Rutland sh:*
Commencing at Barnet *in the Holy-Head Road Pl. 21*

	m.		m.
Barnet	12	Eaton 56. St. Neots	57
Hatfield	20	Catworth	67
Stevenage	31	Lyford	74 ½
Baldock	36	Harringsworth	87 ½
Biggleswade	46	Okeham	96
Tensford	52		

Plate 43 continues the Road from Tensford through Bugden to Stilton.
Plate 49 shews another Road to Okeham

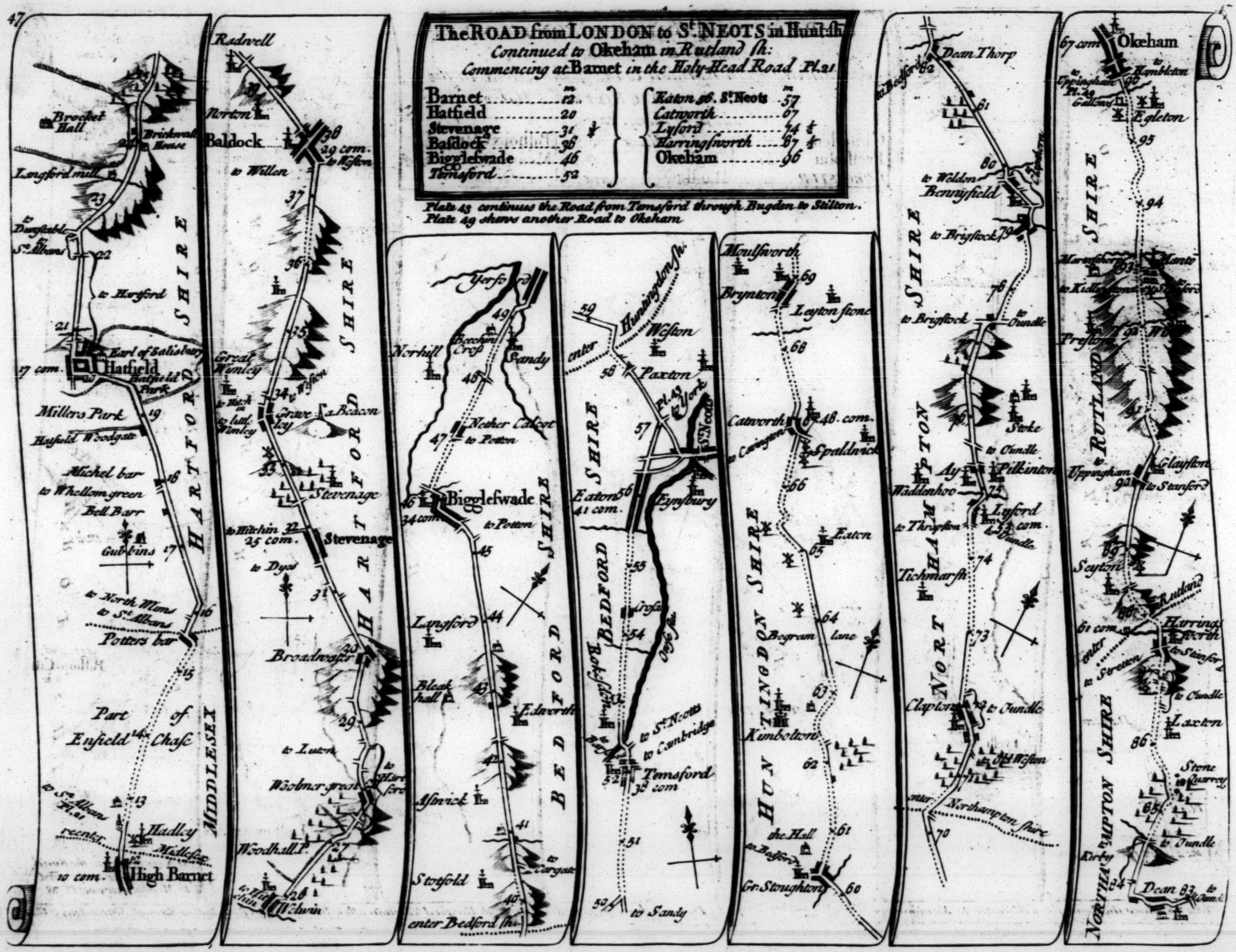

The ROAD from LONDON to NORWICH.
in NORFOLK.
Commencing at Puckeridge in the Barwick Road Pl. 5.

Puckeridge	27 ½	Thetford	79
Barkway	35 ½	Larlingford	67
Wattlesford Bridge	46	Attleborough	93 ½
Newmarket	60 ½	Windham	99 ½
Berton Mills	69	NORWICH	109

See Plate 42 another Road through Epping to Newmarket.

From Thetford to Lynn see Pl. 83 Also to Ipswich &c.

See from Norwich to Sundry Places Plates 81 and 84

The Road from LONDON to OKEHAM in Rutland sh:

Extended to Richmond in Yorkshire.

Commencing at St Albans in the Road to Holy Head.

Shewing the Road through Bedford to Nottingham

St Albans	21 ¾	Milton Mobray	124	Ellmsbury	190
Luton	29 ¼	Plum-tree	127 ¼	Hallifax	199 ¼
Selsoe	38 ¼	Nottingham	132 ¼	Kighley	212
Bedford	47 ¼	Pappliwist	130	Skipton	221 ¾
Chellington	56 ¼	Mansfield	136	Cunistion	234
Wellingborough	65 ¼	Clowen	147 ¼	Carlton	247
Kettering	72 ¼	Aughton	157	Midlam	252
Rockingham	83	Rotheram	161 ¼	Richmond	262 ¼
Uppingham	87 ¾	Wombwel	170		
Okeham	94	Barnsley	175		

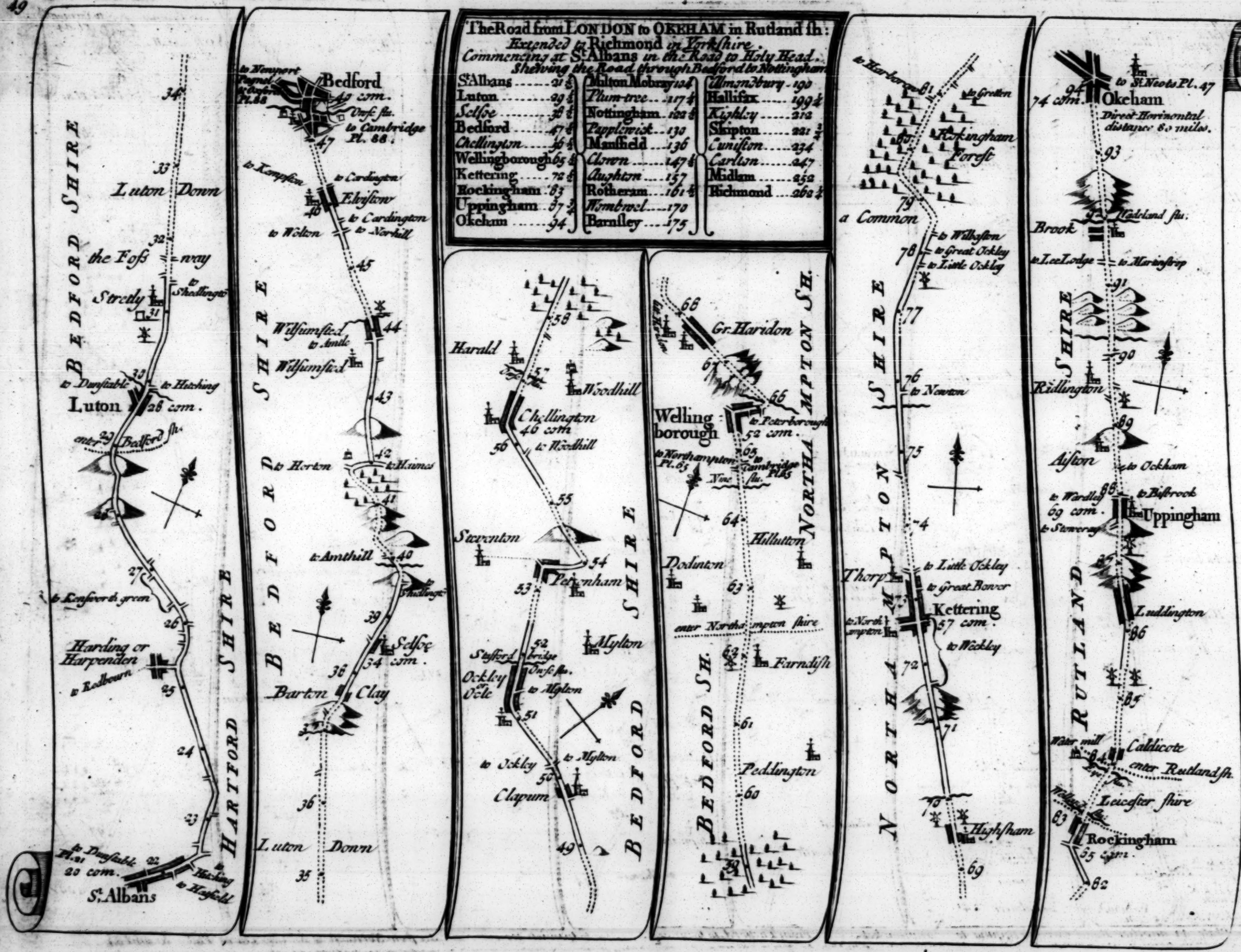

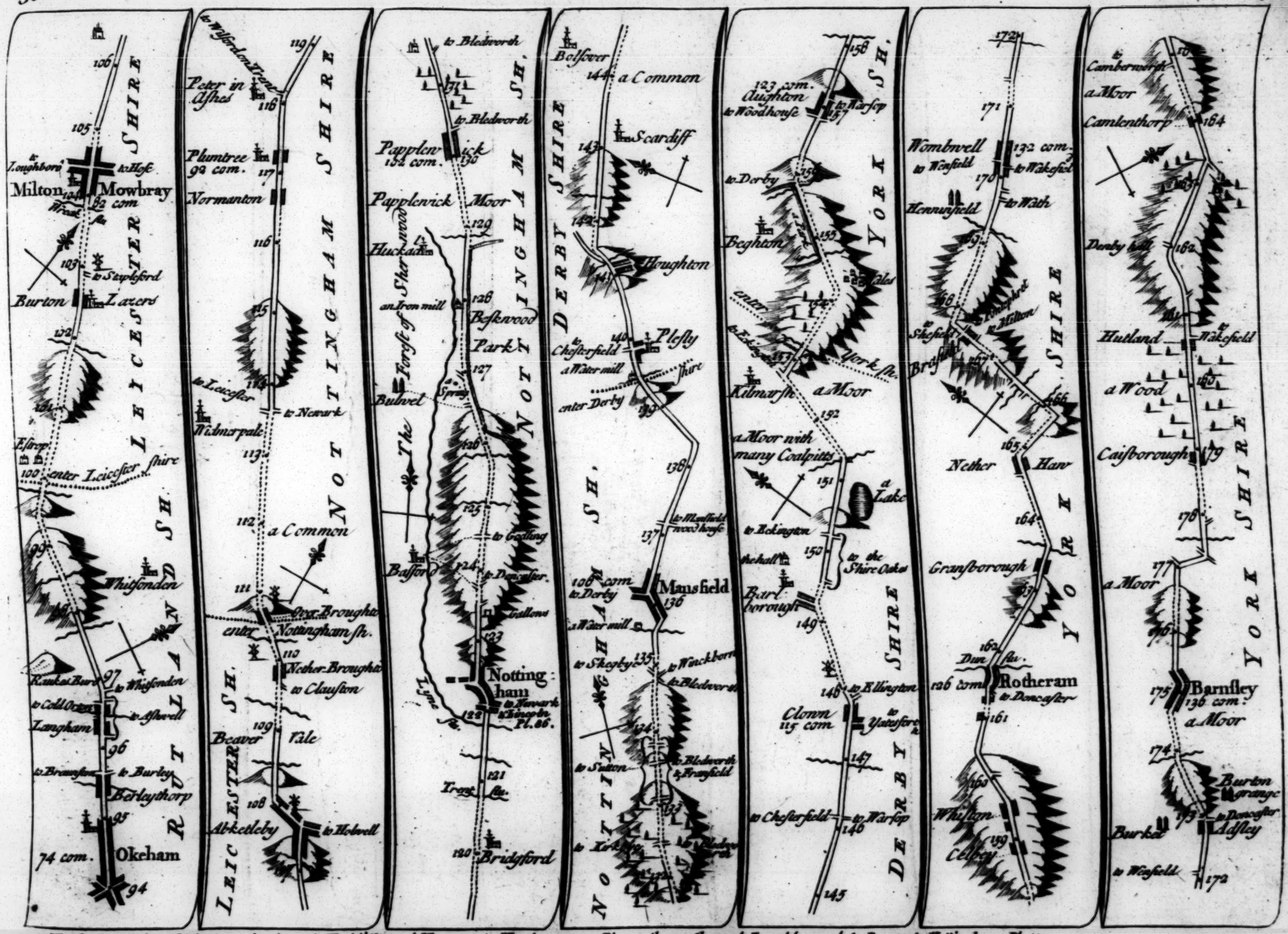

The Stage Road to Nottingham is through Hockliffe and Newport to Northampton Pl. 42. thence through Loughborough to Bunny & Nottingham Pl. 42.

The Road to Sheffield is from
Houghton at .... 141 miles
to Bolsover 3
Eckington 7
Sheffield 9

Another Road to Sheffield is
from Barlborough at 149
to Eckington 3
Sheffield 9

Plate 36 shews the Road through Boroughbridge & Ripon to Richmond

The Road from LONDON to POOL in DORSET SHI.

Commencing at Alresford in ye Southampton Road Pl. 54

Alresford	69	Ringwood	96 ¼
WINCHESTER	67	Knaston	104 ¼
Rumsey	78 ¾	Pool	110 ¼
Castle Malwood	86 ¼	*Direct Horizontal distance 100 m.*	

With a Branch from Pool to Lemington

Christ Church ..... 19 ¼ Lemington 22

It also from Southampton to Winchester.

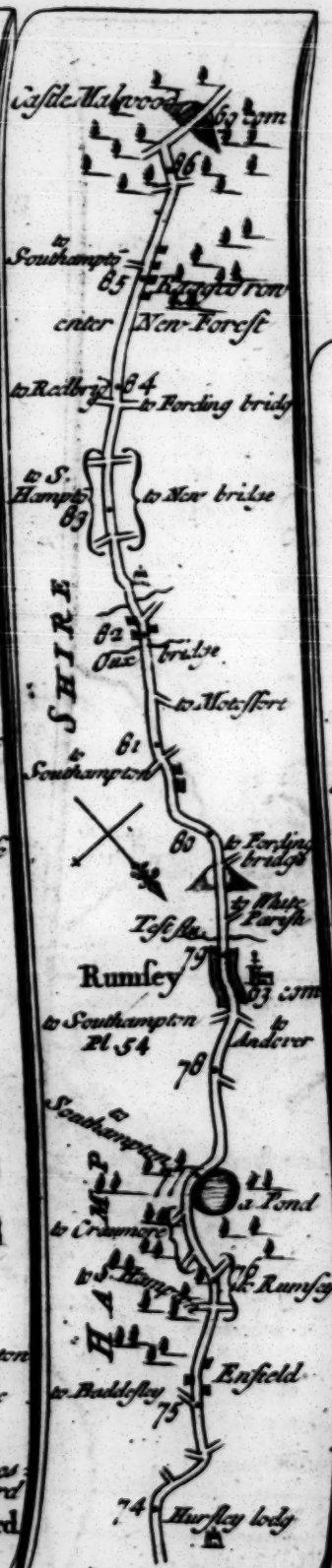

Another Road is through Salisbury to Pool Pl. 91.

From Rumsey to Salisbury Pl. 54

The Road from LONDON to SHREWSBURY.

Continued to Welshpool *in North Wales*

Commencing at Meriden in the Road to Holy Head Plate 22

Meriden	96 m	Gr. Wenlock	143 m
Birmingham	109 m	Shrewsbury	156 m
Dudley	119 m	*Abberbury*	164 m
Bridgnorth	135 m	Welshpool	176

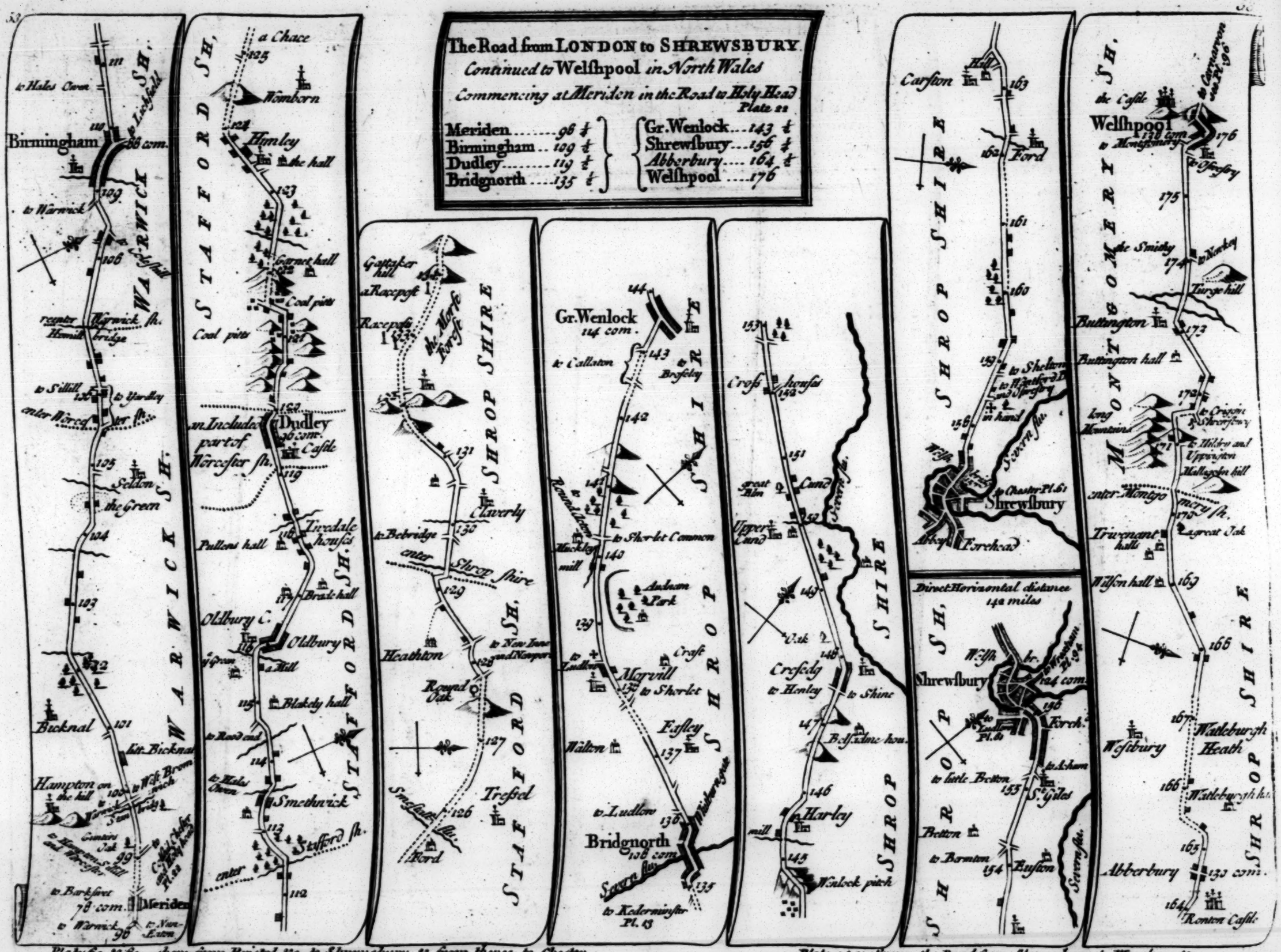

Plates 60 & 61 shew from Bristol &c. to Shrewsbury & from thence to Chester.

Plate 94 continues the Road from Shrewsbury to Wrexham &c.

The ROAD from LONDON to SOUTHAMPTON continued to *SALISBURY*.

Commencing at Bagshot *in the Road to the* Lands-End *Pl.25.*

Bagshot	29	Southampton	78
Farnham	41	*and from thence to.*	
Alton	50	Rumsey	8 ¼
Alresford	60	*White Parish*	17 ¼
Twiford	68 ¼	*SALISBURY*	25

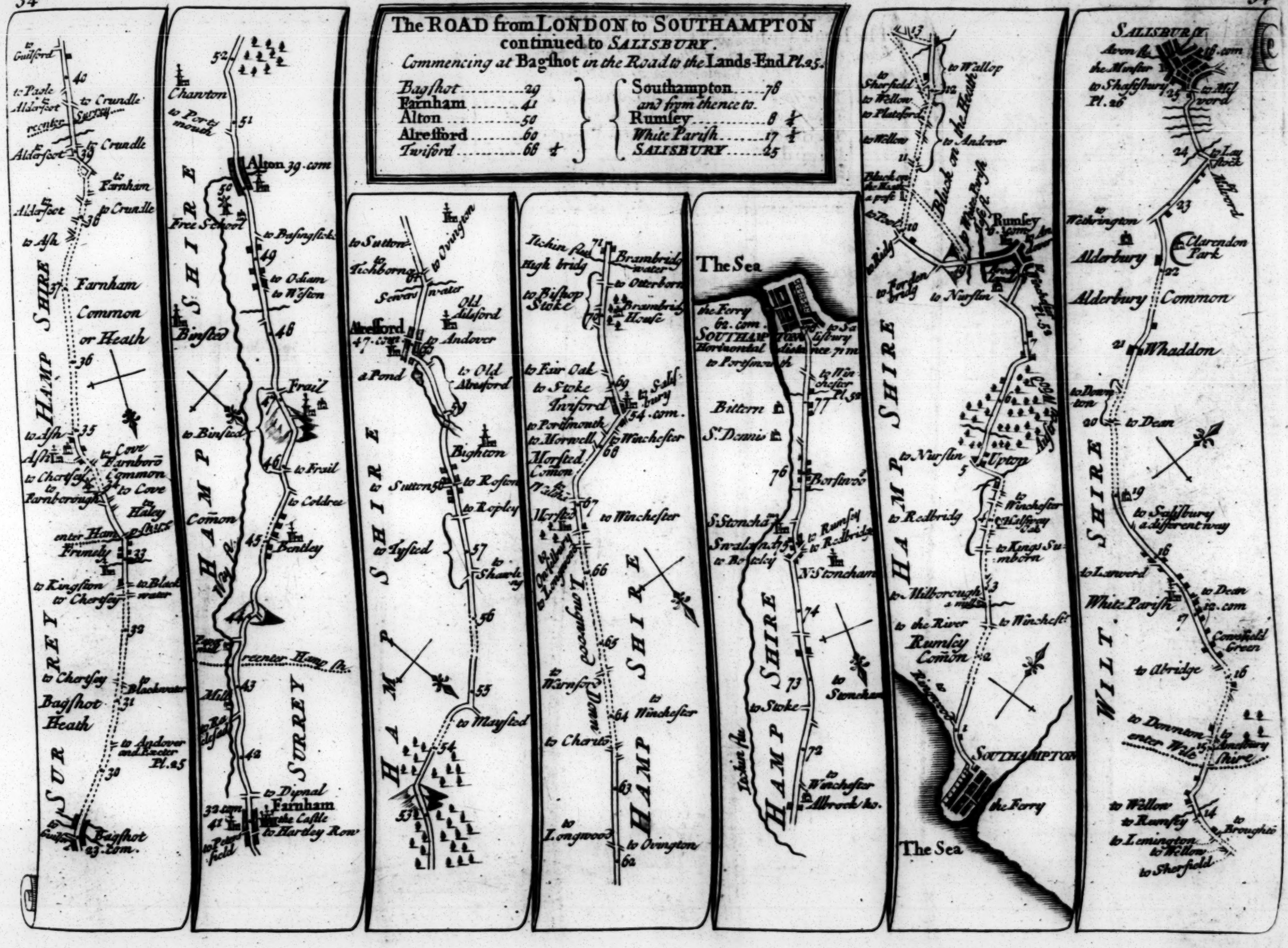

The Road from EXETER to TRURO in CORNWAL being a continuation of the Road from LONDON through Exeter *Plate 27* to Truro.

From London					From London
179 m	Dunsford	7 ¼	Lostwithiel	57 ¾	229 m
187	Chegsford	15	St. Austle	65 ½	237
205	Tavistock	33 ¼	Grampound	71 ½	243
221	Liscard	49	Truro	79 ¼	251

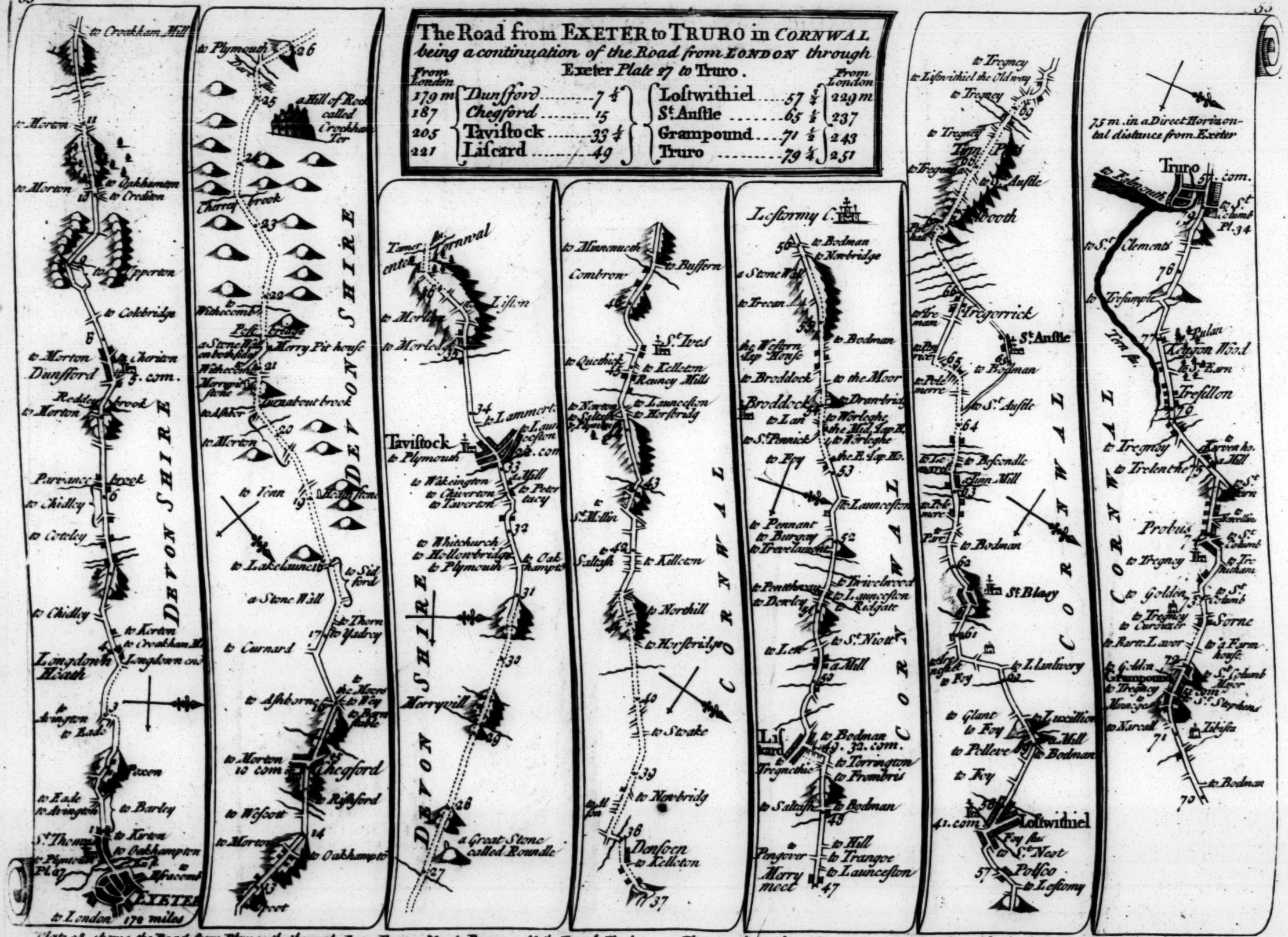

Plate 28 shews the Road from Plymouth through Looe, Fowey, &c. to Pensance & the Lands End.

Plate 34 shews from Launceston through Camelford &c. to Truro.

The ROADS from LONDON to { WELLS in NORFOLK and St EDMUNDS BURY in SUFFOLK

The First commencing at Newmarket in the Norwich Road Pl. 48 and from thence continued to

	m		m
Berton Mills	69 ¼	Littleshal	104 ¼
Brandon Ferrey	76 ¼	Fakenham	110 ¼
Hilborrow	87 ¼	Walsingham	116 ¼
Swaffham	94.	Wells	121.

The Second commencing at the same Place and from thence continued to

Kenford	65 ¼	St Edmunds Bury	75.

Plate 68 shews the Stage Coach Road through Chelmsford to St Edmonds Bury

Direct Horizontal distance 61 miles.

Plate 83 shews from Swaffham to Lynn. Also to Ipswich & Harwich

THE ROAD from LONDON to WEYMOUTH in DORSETSHIRE

Containing from London to Basingstoke in the Road to the LANDS-END 48 miles Plate 25

and from thence to

Sutton	62	Cranborn	95
Stockbridge	69	Blandford	107
Broughton	73	Dorchester	123
Dounton	84	Weymouth	132

Another Road is from Salisbury Pl. 26. 84 m. to Cranborn 95 see Pl. 91. Or from Salisbury through Coomb 88 Woodvates 93 m

See Pl. 76 from Dorchester to Exeter

THE ROAD from LONDON to YARMOUTH IN NORFOLK

Containing from London to Colchester Pl. 19 in HARWICH ROAD 50 Miles and from thence to

	m		m
Stratford	57	Blyborough	97
Ipswich	68	Beckles	107 ¼
Woodbridge	75 ½	Hadsko	112 ¼
Saxmundham	87	Yarmouth	122 ¼

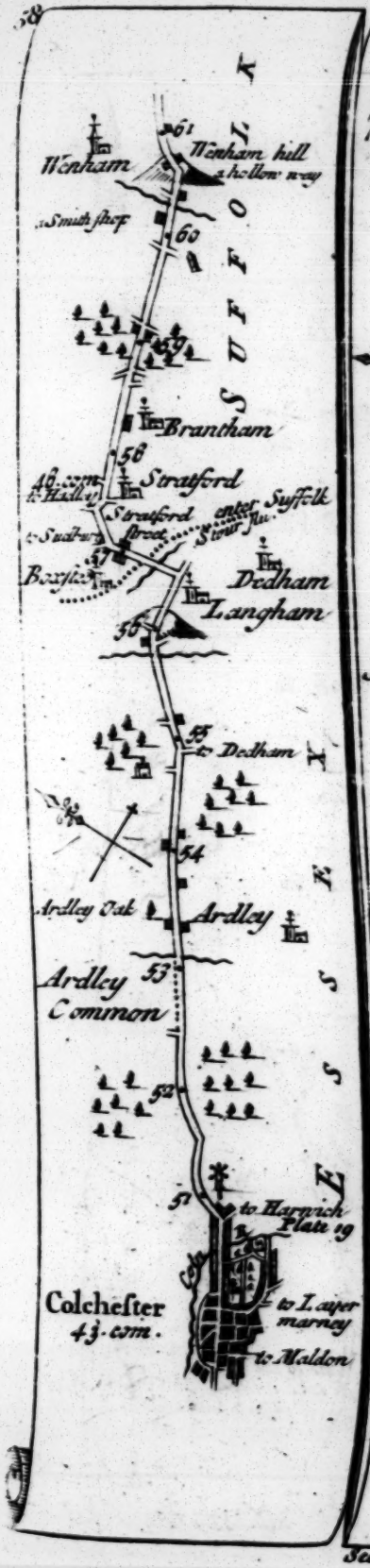

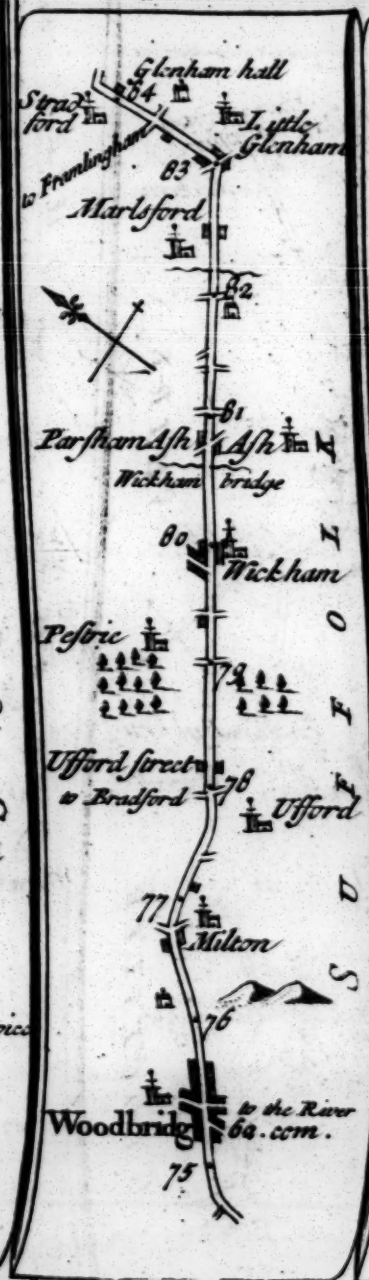

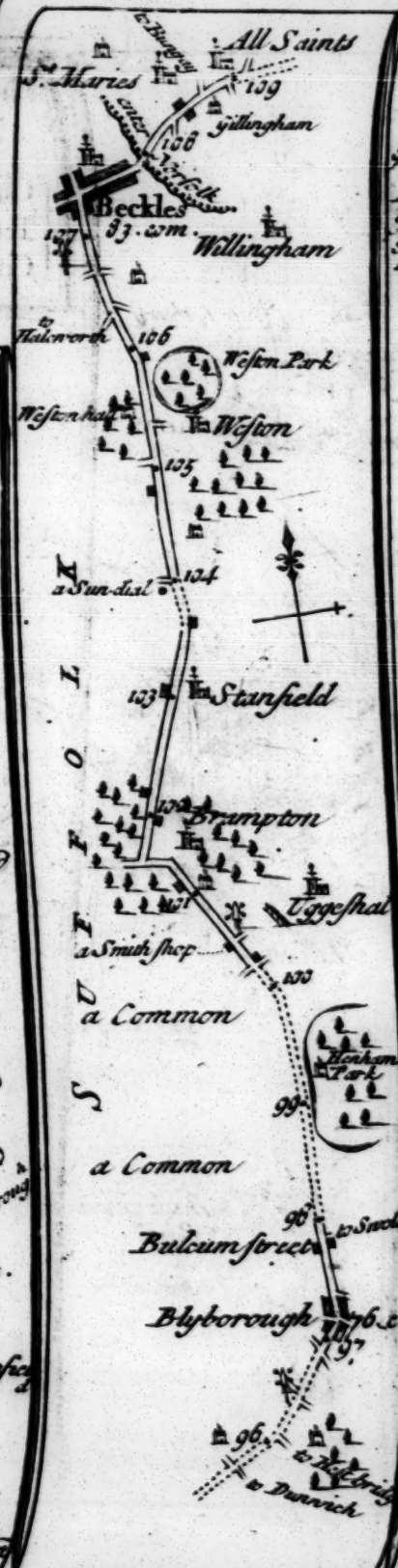

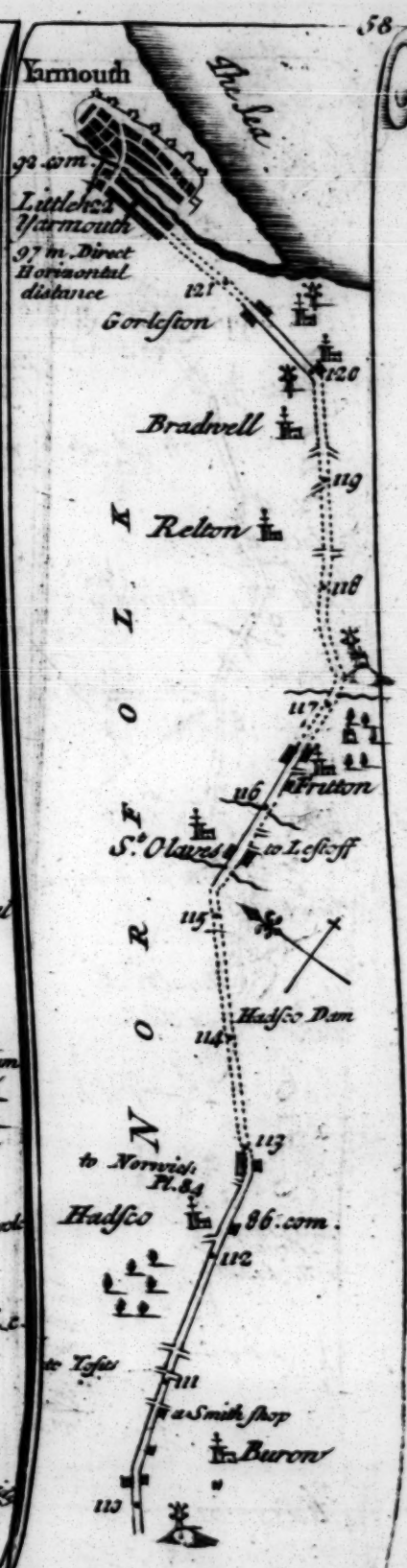

See Roads from Ipswich Pl. 80. 81. 83.

Plate 84 shews from Norwich to Yarmouth.

The Road from BRISTOL to BANBURY in OXFORD-SHIRE

Containing from Bristol to

Chipping Sodbury	12	Burford	52
Tetbury	25 ¼	South Newton	69
Cirencester	35 ¼	Banbury	75

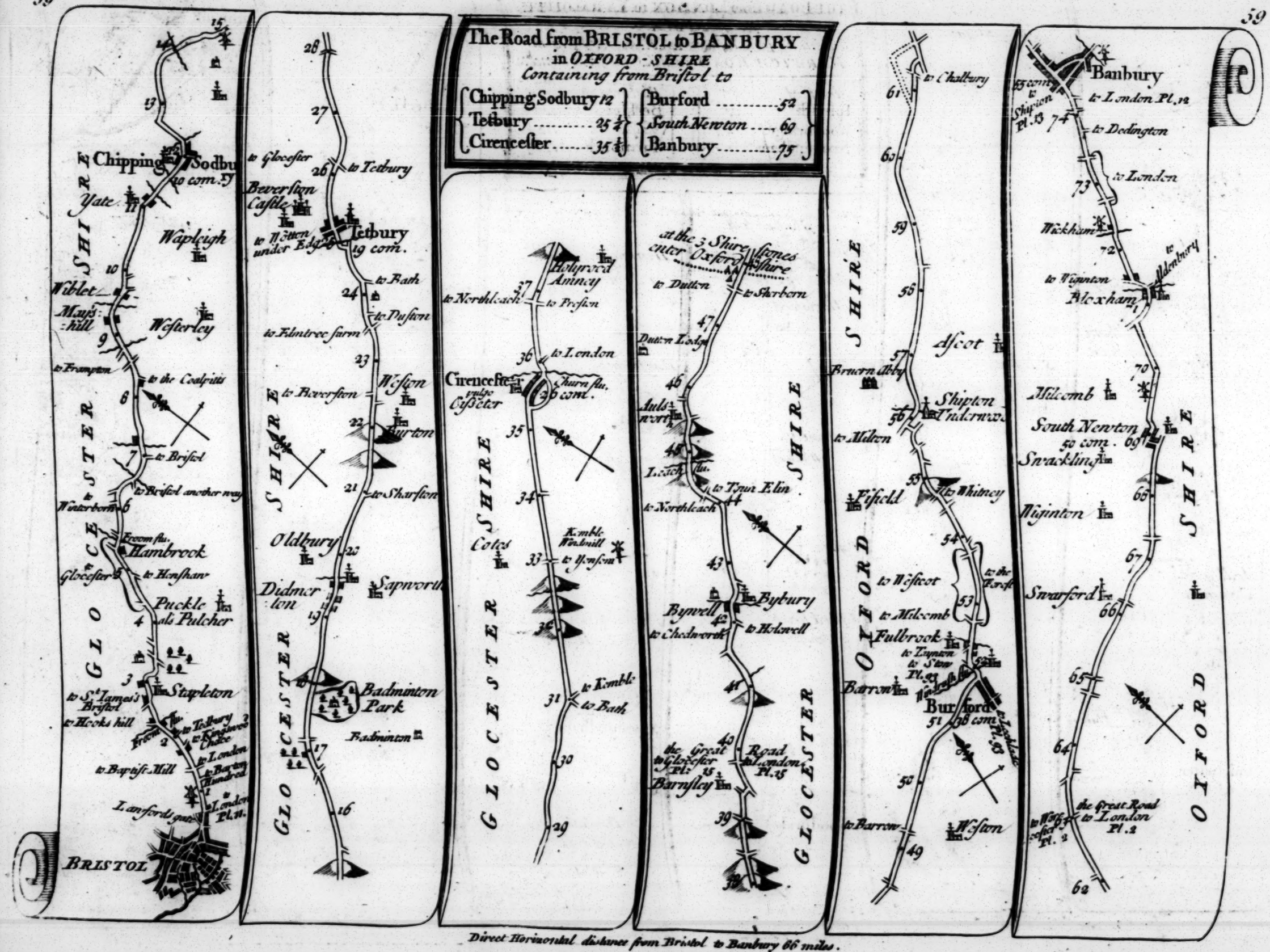

Direct Horizontal distance from Bristol to Banbury 66 miles.

The Road from BRISTOL to CHESTER

Containing from Briſtol to

Auſt Ferry	12	Ludlow	75 ¾
Chepſtow	18	*Church Stretton*	91 ¼
Monmouth	32	Shrewſbury	105
HEREFORD	50 ¼	Whitchurch	125
Leominſter	65	*CHESTER*	145 ¼

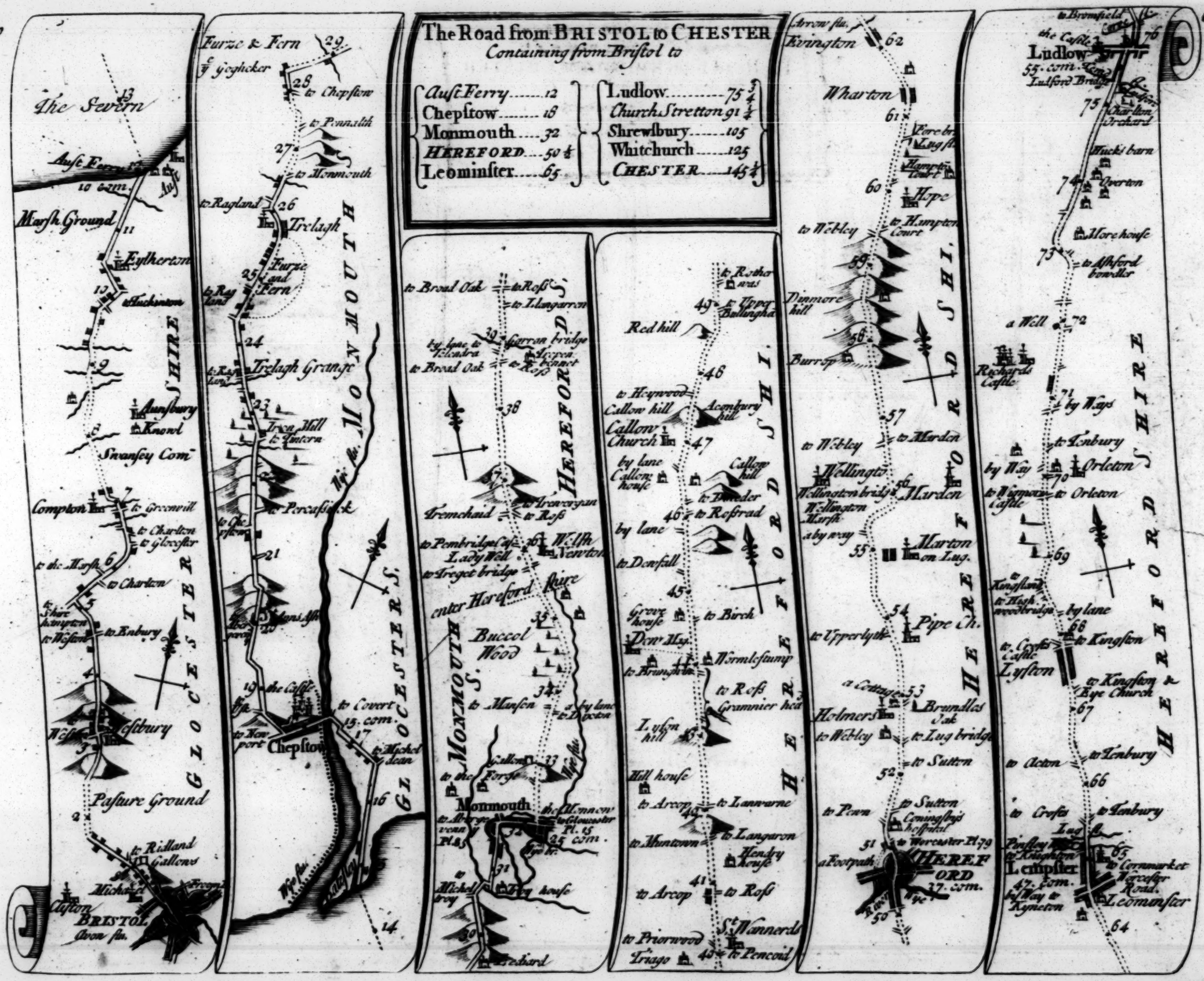

A Continuation of The Road from BRISTOL to CHESTER

Begun in the precedent Plate.

Containing 145 measured miles along the winding of the road. 112 miles in a straight line.

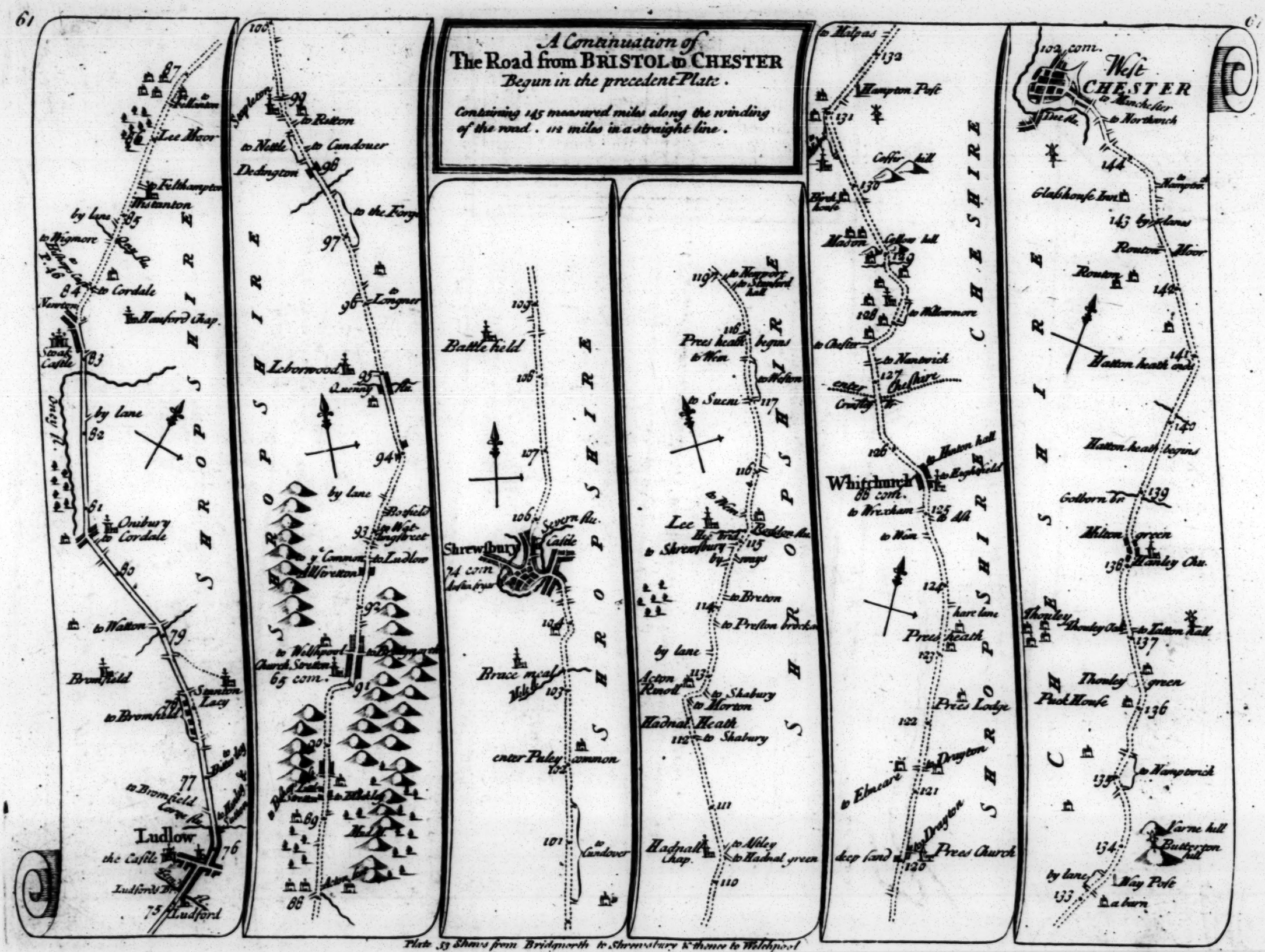

Plate 33 Shews from Bridgnorth to Shrewsbury & thence to Welshpool

The Road from BRISTOL to EXETER.

Containing from Bristol to

Bishops Chue	7	Taunton	47
WELLS	19	Wellington	54
Glastenbury	24	*Welland*	64
Greinton	31	*Bradinch*	69
Lyng	39	*EXETER*	78

The Road from BRISTOL to WORCESTER.

Containing from Bristol to

Acton	9 ¼	Tewkesbury	46 ¾
Dursley	22 ¼	Severnstoke	54 ¾
Whitminster	29 ¾	WORCESTER	62 M
GLOCESTER	36 ¼	61 Miles direct Horizontal distance.	

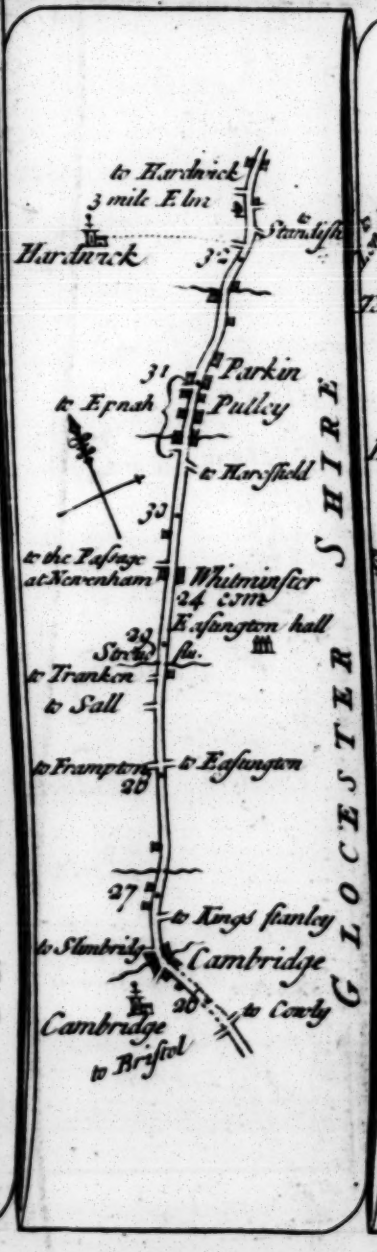

The Road from BRISTOL to WEYMOUTH in DORSET-SHIRE. Containing from Bristol to

Bishops Chue	7	Crookhorn	47
WELLS	19	South Parret	49 ½
Glastenbury	24 ½	Frampton	62 ½
Somerton	32 ½	Weymouth	74 ½
Martock	39 ½	56 Miles direct Horizontal distance.	

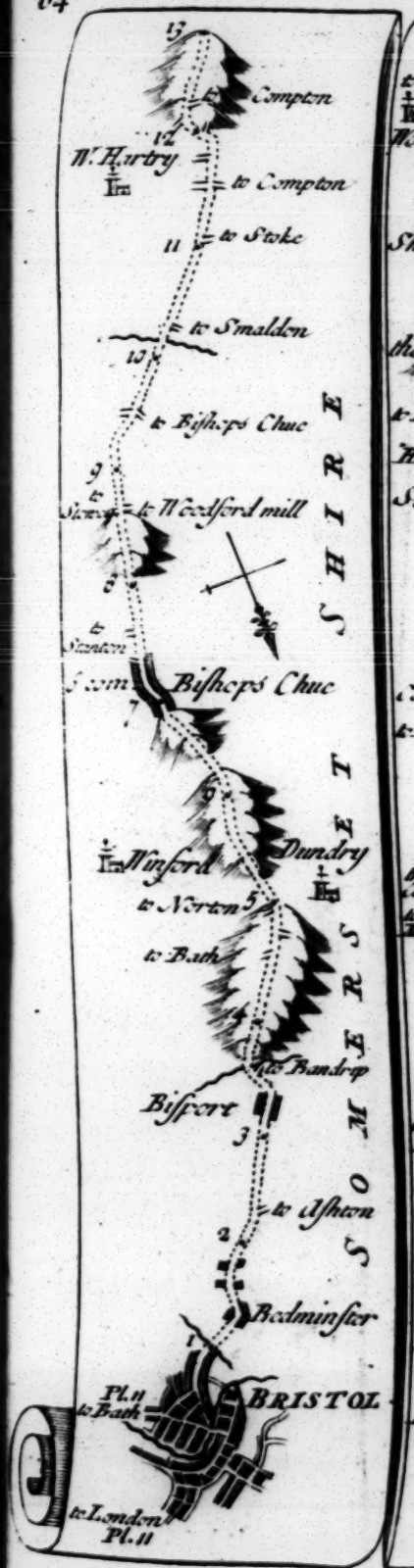

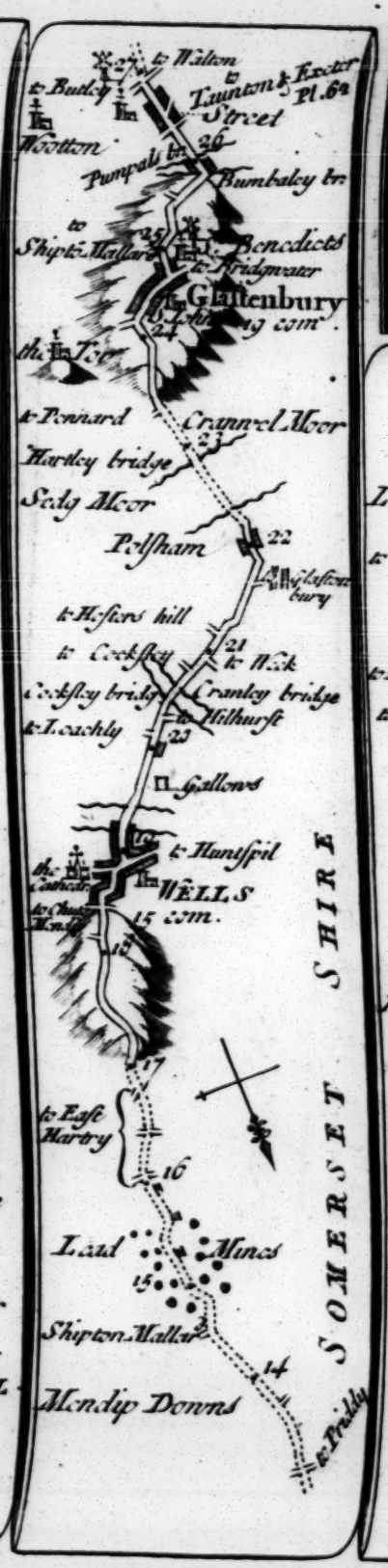

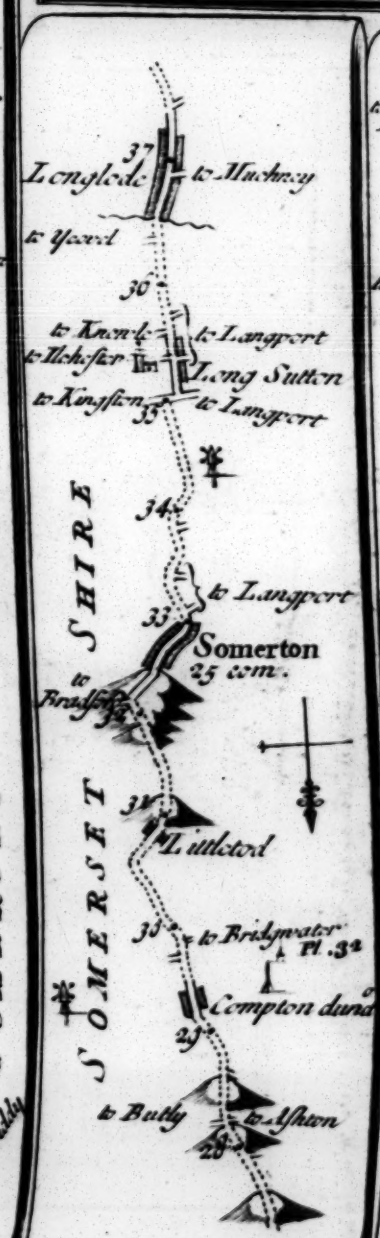

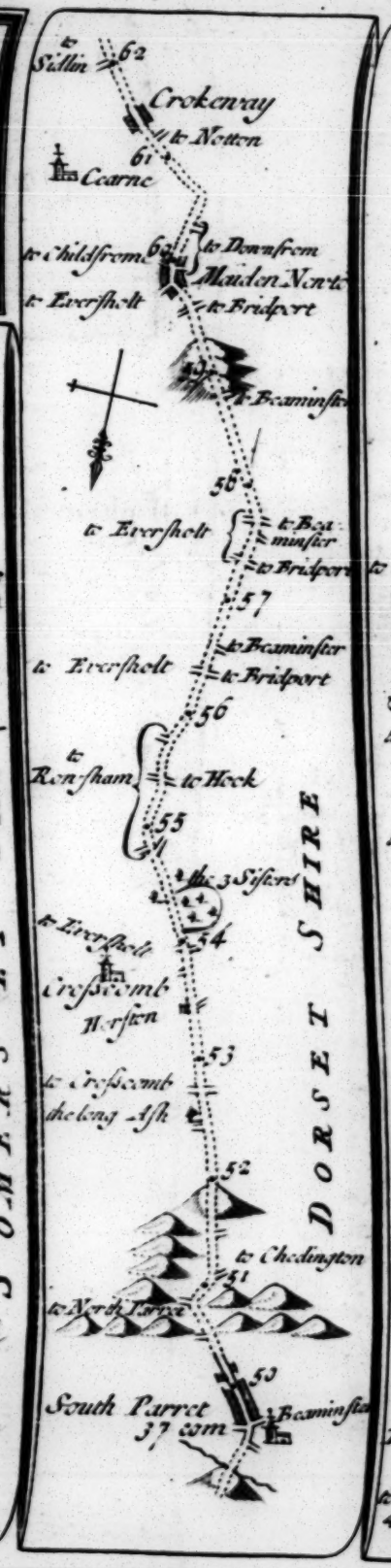

The Road from CAMBRIDGE to COVENTRY

Containing from Cambridge to

Elsley	11 ¼	Northampton	49 ¼
St Neots	17	Watford	61 ¼
Great Stoughton	22 ¼	Rugby	69
Higham Ferries	34 ½	COVENTRY	80 ¼

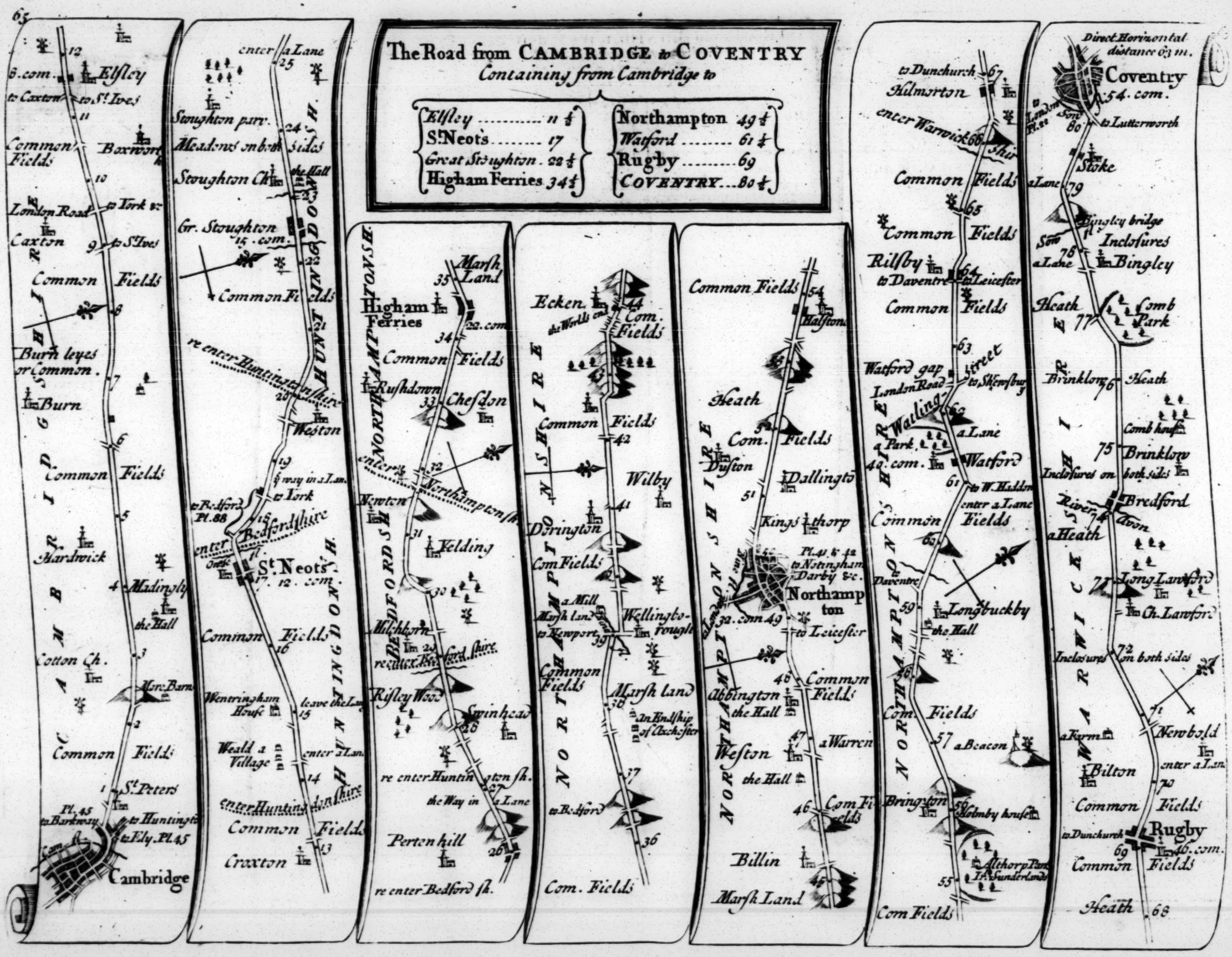

The Roads from { CARMARTHEN to CARDIGAN / CARDIGAN to LANBEDER / LANBEDER to ABERISTWITH } in CARDIGAN-SH

The 1st from Carmarthen to Killvah-Killreaden. 14. and 30 to Cardigan 26.

The 2d from Cardigan to Fredraier. 10. Red Owen. 16. Llanbeder . 28.

The 3d from Llanbeder to Trevilan 7½. Llanrusted 16. Aberistwith 23 ½.

Pl. 85 shews the Road from Monmouth to Llanbeder

24 miles direct Horizontal distance.

19 mi. Direct Horizontal distance

Plate 92 shews the Road from Prestain to Carmarthen

The Road from CARLISLE to BARWICK.

Containing from Carlisle to

Brakenhill	9 ½	re-entering England	62 ½
entering Scotland	18 ½	Cornhill	66 ½
Castleton	24 ½	Wesel	70 ½
Jedboro	46 ½	Barwick	69 ½
Kelso	57 ½		

Direct Horizontal distance 69 miles.

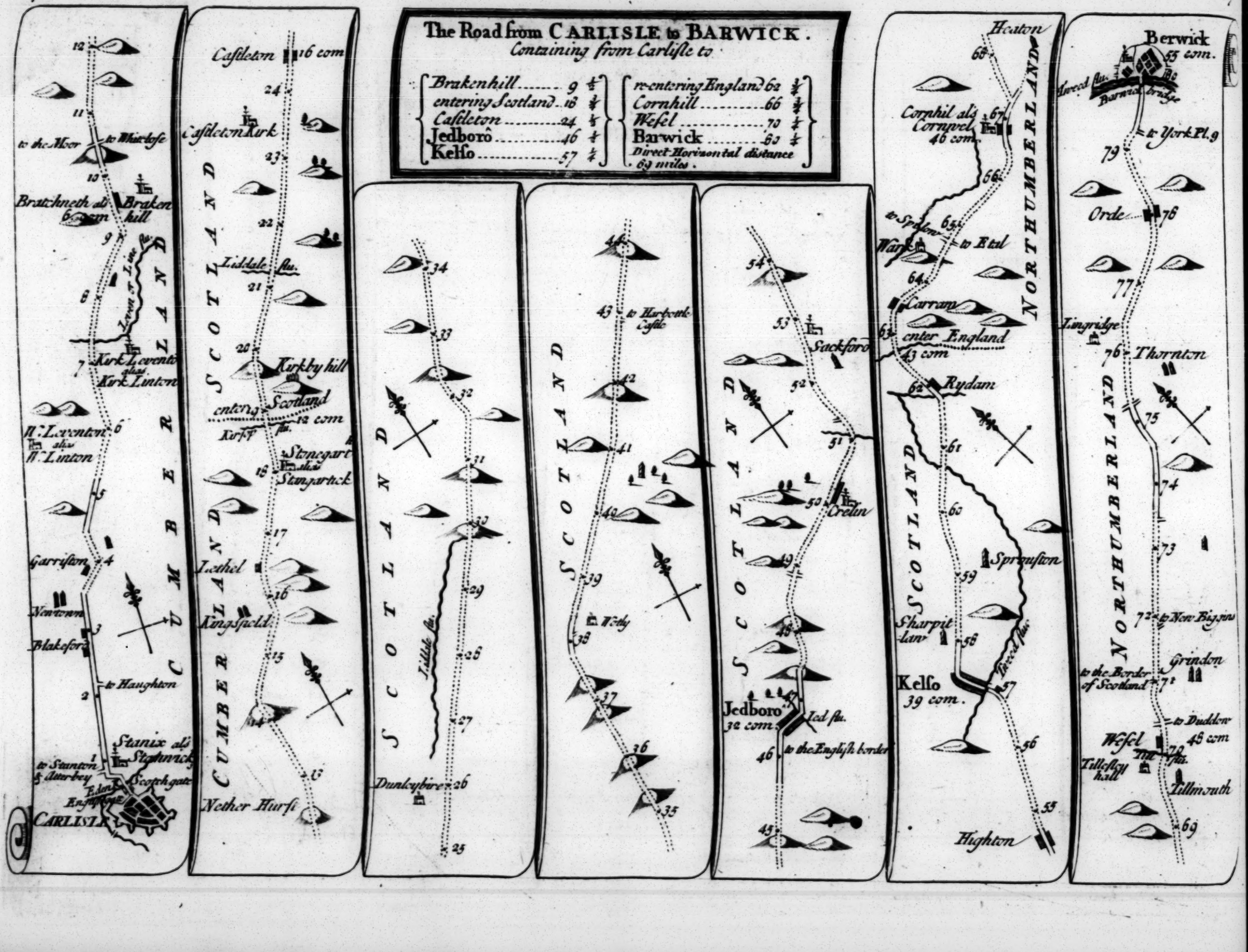

68

The Roads from CHELMSFORD in ESSEX to St. ED.d BURY in SUFFOLK & SAFFRON-WALDON in ESSEX

Containing from Chelmsford Pl. 19 to

Braintry	11	Lavenham	31 ¾
Sudbury	25	St. Edmunds Bury	43

As also from Chelmsford to

Dunmow	12 ¾	Saffron Waldon	27 ¼
Thaxted	19 ¾		

Plate 60 shews from Bury to Ely & Huntingdon. Also to Stow Market & Ipswich

The Road from CHELMSFORD to MALDEN & RALEIGH in Essex: And GRAVESEND in Kent.

Containing from Chelmsford to

Maldon	9 ½	Billericay	8 ½
Raleigh	13.	Gravesend	23

With a Branch from Canterbury to

Sandwich ..12 ½. Deal ... 17 ½. Dover ...27.

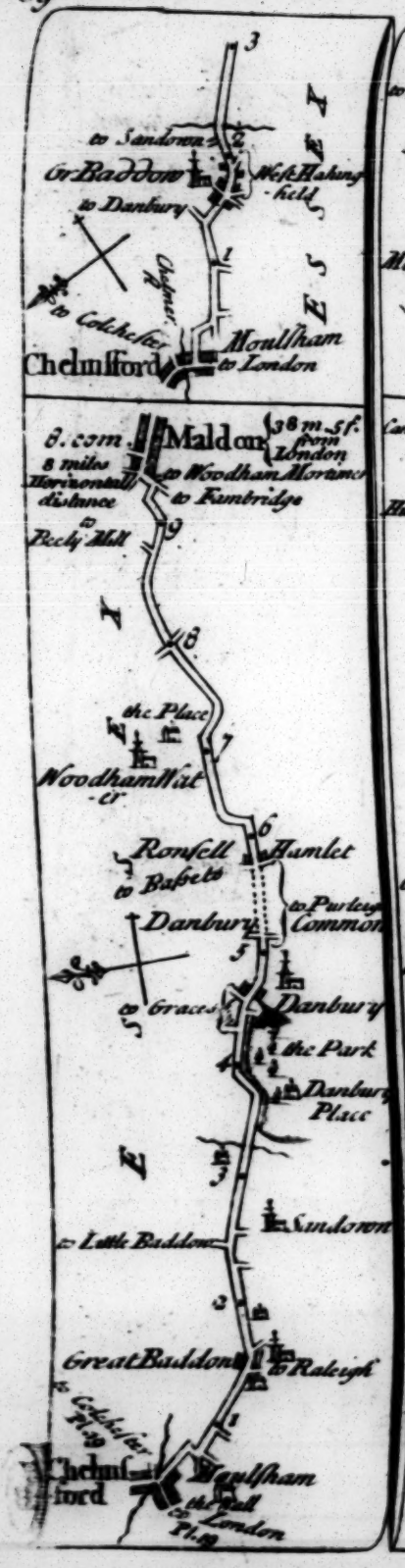

The Road from CHESTER to CARDIFF in GLAMORGANSHIRE

Containing from Chester to

Wrexham	11 ¼	Newtown	61 ¼
Sellatyn	25	Llanbeder vunneth	71
Llansylin	30 ¾	Llanbeder vaur	81
Llanvelling	39	Bealth	91 ¾
Llantair	50 ¼	Brecknock	107 ¾
Tregunnon	56 ¼	Cardiff	145 ¼

From Chester to Holywel see Pl. 94. Also from Wrexham to Holywel

NORTH RADNORSHIRE

Common
64
63
to Bettws
62
Common
Dolau
Llanbedr-Vaur
60 com.
to Readergorny
to Kneton
Llanbister
to Preston Pl. 3
to Readergorny Pl. 3
Ithon
to Tremot
Llandewy
77
to Combe Abby
75
to Pont Llanbister
Llanbister
74
to Llanano
73
Llanbadarfynnech
52 com. to the Mill

SOUTH BRECKNOCKSHIRE

98
to Llangoyd
97
to Llanyre chan
96
Capel Lunch
95
by Way
Llanthewy Coomb
94
to q^e heath
by Way
to q^e Way
93
Pl. 92 to Llanwrtyd
Brecknock
65 com. 92
Beaulieu
Beacon
Pl. 92 to Llanelwedd
Llanelwedd house
91
to Readergorny
90
to Kneton
to Beak y Work Way
to Kneton
Readergorny
66
65

SOUTH BRECKNOCKSHIRE

to Aberyswery
111
Farm
Pike
110
109
to Monmouth
Brecknock
85 com.
Carmarthen Castle
137
Hanbury
to Llandoe
136
to Pont Abernikel
Llandwiloy
135
to Esteys Pal-ace
134
Hay
133
Howthy
Pike
Llanihangel Vechan
132
to q^e Mill
131
130
to Llangenny
99

GLAMORGANSHIRE

to Markelamyre
124
to Morter Lord
123
Keff Pike
122
to fair Waine
to Morter Lord
121
Ruins of Morlesh Castle
Pont Stanbon
the Hanbo of Glamorganshire
Llanelttre
Gane Pike
Capel Lavechan
117
116
115
114
113
112

GLAMORGANSHIRE

to Carfilly
137
by Ways
136
to Thevan
135
134
133
to Kethlegwain
to Llanrabon
131
to Brecknock
130
129
128
to Llanrabon Merther
127
126
A Beacon
Llanrabon
125

The direct Horizontal distance 108 miles

Cardiff
119 com.
145
144
Taff R.
143
to Newport
to Llandaff
to Whitchurch
142
to Carfilly a by Way
to Llandaff
141
to q^e Iron Work
to q^e Coalpits
139
138
Carfilly Cast.

The Road from DARTMOUTH to MINEHEAD in SOMERSET-SHIRE

Newton Bushel	16	Bampton	53 ¼
Kenford	27	Berry	57 ¼
EXETER	31	Emborcomb	67 ¼
Silverton	39	Minhead	71
Tiverton	46	Direct Horizontal distance 60 miles.	

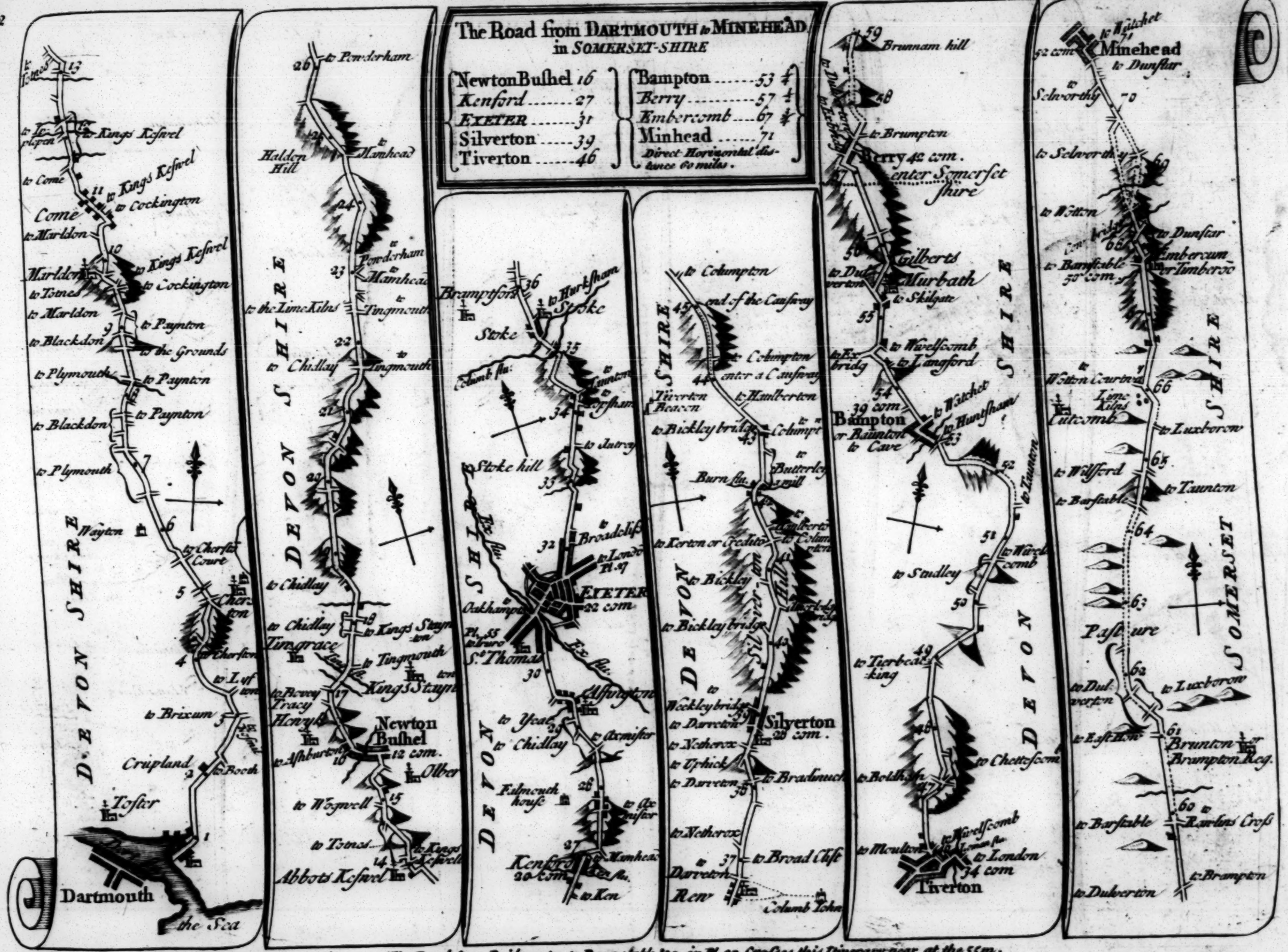

Plate 76 shews from Dartmouth to Plymouth. The Road from Bridgwater to Barnstable &c. in Pl. 33 Crosses this Itinerary near at the 55 m.

The Road from St. DAVID's to HOLYWELL.

Containing from St. David's to

Fiscard	16	Machenleth	89 ¼
Newport	23	Aberangel	99 ¼
Cardigan	33 ¼	Llanam-mowthy	107 ¼
Llanarich	51 ¼	Balla	120 ¼
Llanrusted	63	Bettus	131
Llanbadern-vawr	71 ¼	Ruthyn	141 ¼
Talabont	78 ¼	Holywell	156 ¼



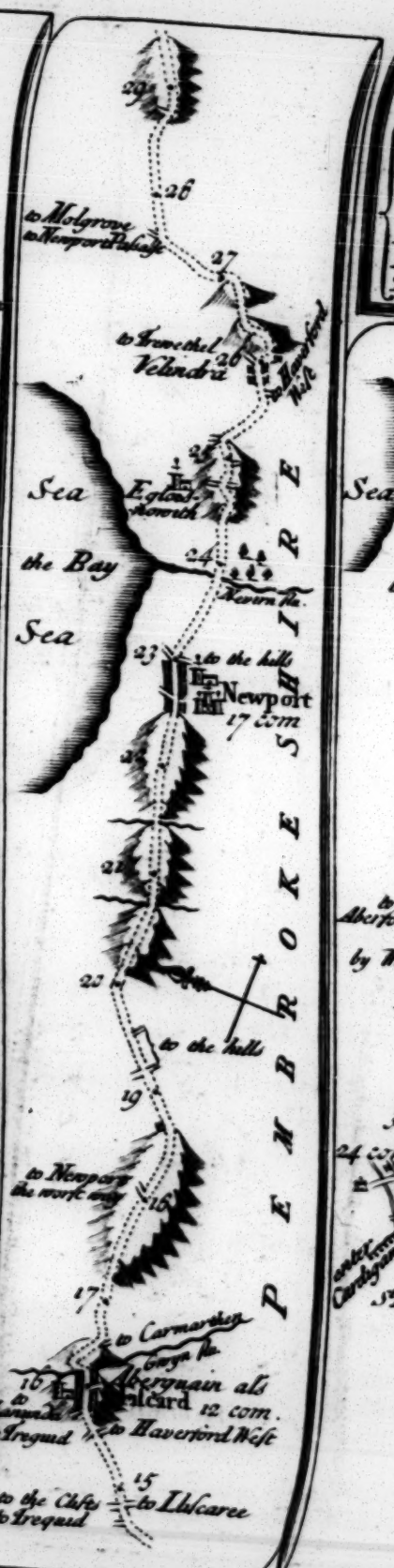

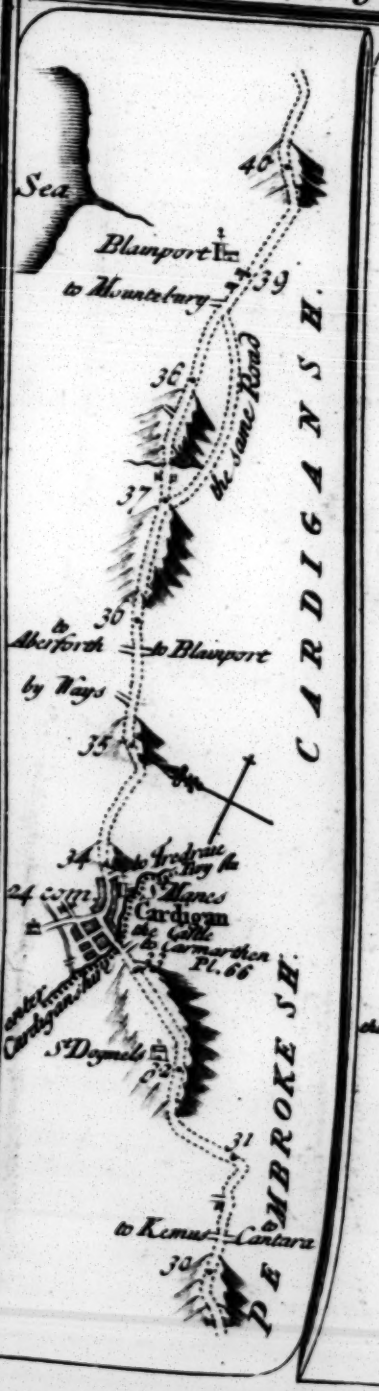

Aberfuddon
to Mahunleh over the Moors a dangerous passage
to Dolgethe
Dovey flu.
Mahunleh or Machenleth
64 com
MONTGOMERY SH.
Montgomery
enter Radnorsh.
Llanhaden
Silver mill
Tower
to Llanidloes
a Ford
Trethol
Silver mines
Mabon
CARDIGAN SHIRE
Llanum Mowthy
76 com
Dovey flu.
into the Bottom
Dinas mowthy
to the Hill
Mallwyd or Maymilloyd
enter Merioneth shire
Aberangel
Abertrynydd
Remis
Mathavern Forest
Llanworiny
MONTGOMERY SH.
MERIONETH SH.
Dovey R.
Llanwrtyd or Llanwror
to Llanerchyd
66 com
to Llanfihangel to Dolgethle
Bala
to Ruthin
to Denbigh
Llanckell
Lyn Tegid alias Pemble Mere
Llangower
by Way to Llanycil
to Cromerhurst
to Bullwarke
to the Mountains
Pont Kawen Pinhan
to the Mountains
to Llandderfel
to Bala the worst way
Dovey R.
to Llanuwchllyn
MERIONETH SH.
to Eglwy durin
to Llanrwst
to Pirmanoth
to the Hills
into the Heath
to Llanrwan
to Pontvelin ychaf
to Llanhamwell
Denbigh sh.
to the Heath
Bettus
Pont Alwen
93 com
Alwen flu.
Merionethshire
to Denby
enter Denbighshire
to Llanrwst
to the Pastwork
to Derric
to Tirin pull
to Frenham
to Trosfynidin
to Llanvernall
to Llanfrost
Tower
to Ossnasfree
DENBIGH SH.
Llangwnadle
to Bulkford
Higarhowe
to Llandernog
to Llanum
Mersham
by Way to Ruthin
to Denbigh
to Llanrwst
Clocanog
Ruthyn
Llanvrochan
to Bala
to Clocanog
by way
to the Hills
to Derwenvin
enter Flintshire
THE SEA
The Direct Horizontal distance 16 miles
Holywell
112 com.
Lead mines
to Kilken
to Chester
to St. Asaph
to Abergell
to Worth
to Skiviog
to Frenham
to Llanasa
Skiviog
FLINTSH.

Plate 96 shews from Dinas Mowthy at 76 m. to Welchpool. Also to Carnarvon.

The Road from EXETER to BARNSTABLE
Continued to Ilfarcomb *and so to* Torrington *in*
DEVON SHIRE.
Containing from Exeter to

Crediton	8.	and from Ilfarcomb to	
Chimleigh	21 ¼	Biddiford	17
Barnstable	38 ¼	and so to	
Ilfarcomb	49	Torrington	24

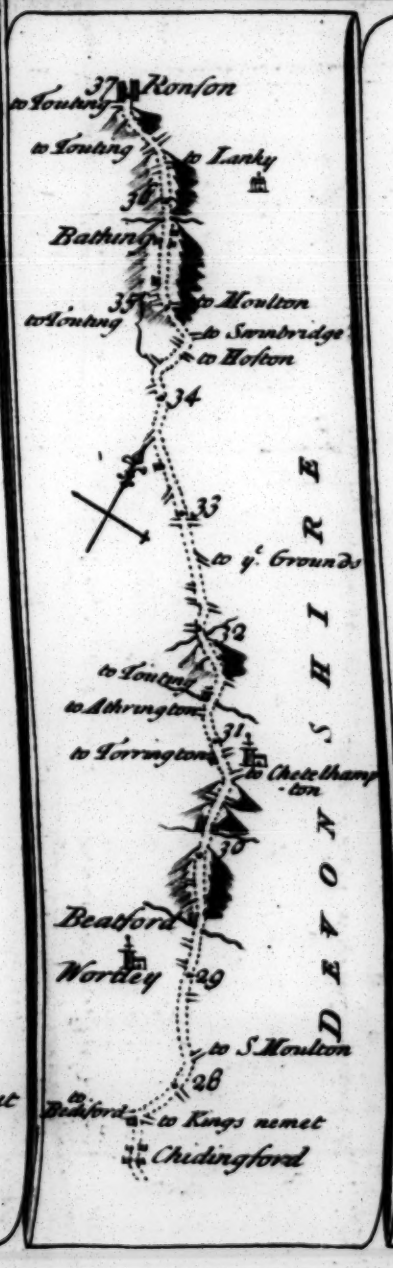

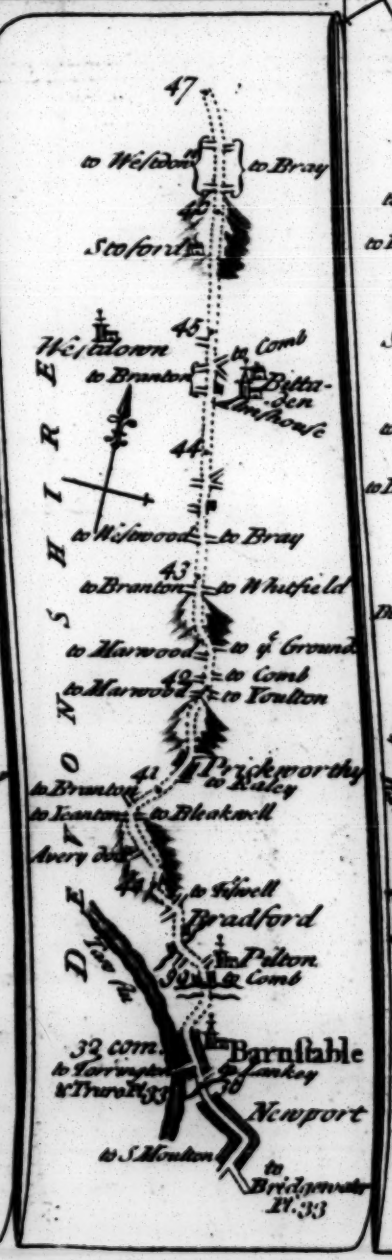

The Roads from EXETER to DORCHESTER & from PLYMOUTH to DARTMOUTH in *DEVON-SHI*.

The first commencing at Exeter & go to

Bishops Clyst	3 ½	Chidicke	34 ½
Newton Popler	11	Bridport	37
Cullyford	21 ½	Dorchester	51 ½
Lime	28	45 m. Horizontal distance	

The second commencing at Plymouth & go to

Modbury	14 ½	Dartmouth	30
Holwel	22 ½	27 m. Horizontal distance	

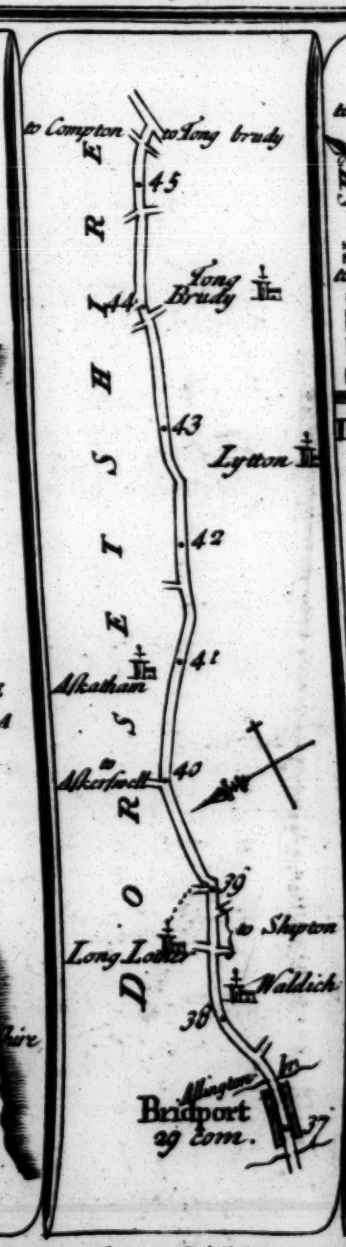

other Road is from Exeter to Axminster in Pl. 27. 25 m. Thence through Charmouth 31 to Chidicke at 35 m. Bridport 37 & thence through Askerwell 40 Winterbourn 47 Dorchester 52

The Road from GLOCESTER to COVENTRY

Containing from Glocester to

Cheltenham	9 ¼	Stratford	39 ¼
Winchcomb	16 ¼	Warwick	47 ¾
Campden	28	COVENTRY	58 ¼

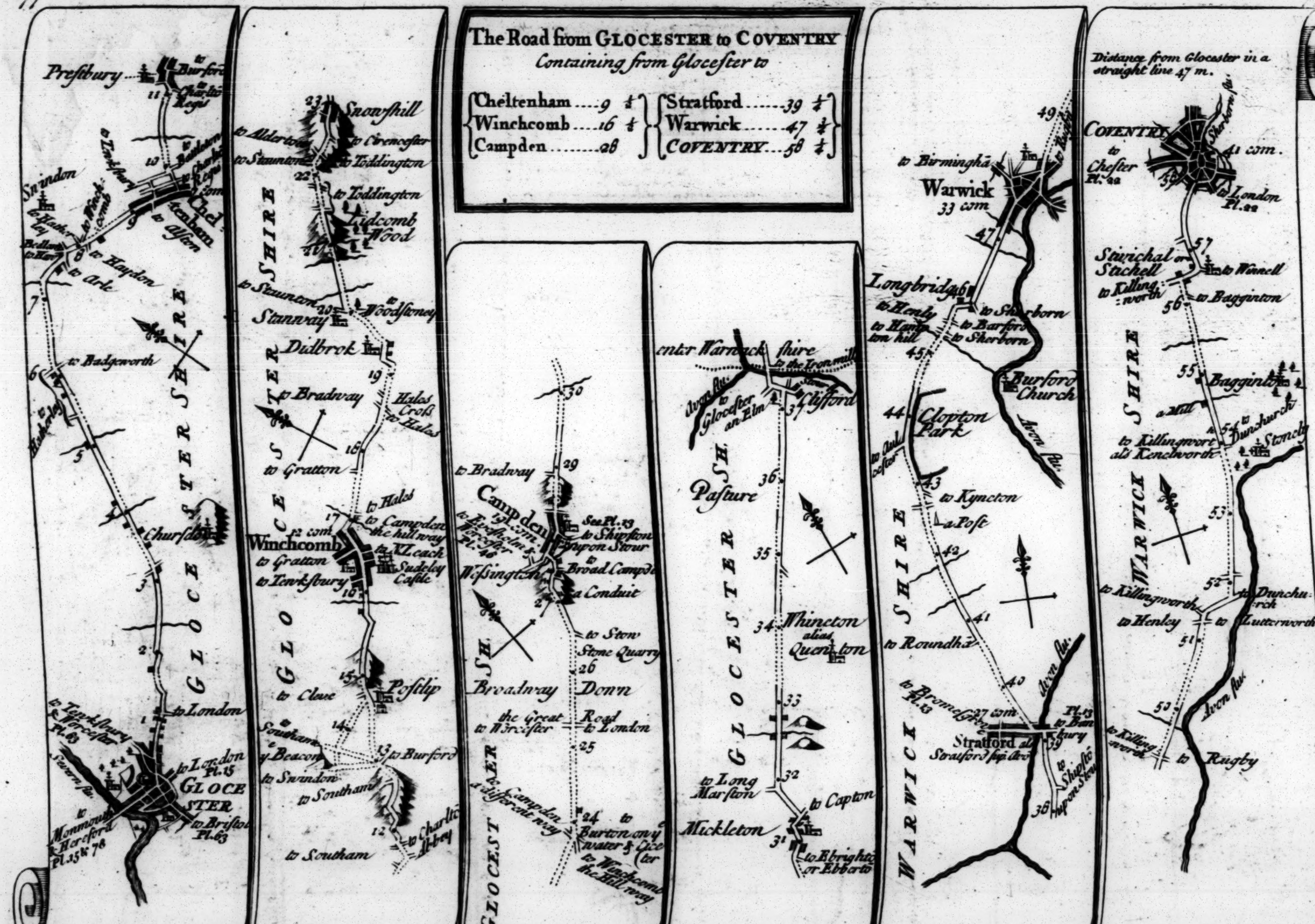

The Road from GLOCESTER to MONTGOMERY.

Containing from Glocester to

Huntley	7	Prestaine	46
Rofs	15 ¼	Knighton	52 ¼
Muchbirch	23	*Clunn*	56 ¼
HEREFORD	26 ¼	Montgomery	70 ¼
Pembridge	41 ¼		

59 m. distant from Glocester in a straight line.

Plate 3 shews the Road through Worcester to Prestaine & thence to Aberistwith.

Plate 46 shews through Worcester & Ludlow to Montgomery.

The Road from HEREFORD to LEICESTER.

Containing from Hereford to

Fromshill	12	Meriden	56 ½
WORCESTER	24 ½	COVENTRY	62 ½
Droitwich	30 ½	Woolvey	72
Bromsgrove	36	Sharnford	76 ½
Alchurch	41	Leicester	86 ¾
Solihul	50		

HEREFORD SHIRE

WORCESTER SHIRE

WARWICK SHIRE

LEICESTER SHIRE

Direct Horizontal distance 71 miles

to Bromyard 13 to Lidbury 12 Fromes hill 13 com. Bromyard Fromes flu. to Lidbury 10 to Estpach 9 to Lidbury 8 to Lidbury 7 to Lidbury 6 to Stoke Edy 5 to Nathanstow 4 to Beggers Weston 3 to Lugwardaine 2 to Shelwick 1 to Lugwardaine HEREFORD to Ross to Gloucester to Monmouth 60

to Petersmill 27 to Henlip 26 to Alwood 25 WORCESTER 20 com to Ludlow St Johns to Bromyard 24 to Lidbury 23 to Ponrick 22 Braunsford Ford bridg flu. to Ponrick 21 Braunsford to Lyc 20 Sinton 19 to Lyc to Newland to Lulsey 18 Park 17 16 Dufrick to Suckley to Conley 15 to Lidbury Worcester sh. 14

to Bromicham or Birmingham 37 Pl. 13 to London Salwarp flu. to Stairbridge Pl. 13 to Kedermintter 30 com. 36 Bromsgrove Grafton Fs. to Feckingham 35 to Stoake Priors Salwarp flu. 34 Upton Warren 33 Upton or Henbrook 32 to Hampton lovet Salwarp flu. Stourbridge 31 to Feckingham Droitwich 25 com. 30 an Elm to Marton to Conley 29 Part of Marton to Marton 28 Henlip hou. Fennal Green

to Bromicham Shirley Heath 47 to Warwick Dickens Heath to Kings Norton to Monsley 46 enter Warwick shire to Bromicham 45 Langdon hall Withc Heath to Bromicham to King Norton 44 to Aulcester Witho 43 to Bealy to Romnor green to Bealy 42 Stratford 41 to Kedermintter Alchurch 33 com to Bromicham 40 to Hewell grange 39 to London Burcote 38 to Kedermintter

to Knolworth 58 to Barkstead to Filongley to Nun Eaton 57 to Warwick Meriden 45 com. to Bromicham Pl. 53 to Bastwell or Barkstead 56 55 to Warwick Blith flu. to Coleshill Hampton on the hill 54 53 to Coleshil to Hampton Bromicham 52 to Rickenhill 51 to Warwick Bromicham 49 com to Shirley Solihul or Silhil 50 Blossomefield 49 to Shirley to Monfort 46

Watling street way to Shrewsbury 74 Smockinton Woolvey Warren 73 to Hinckley Copston 72 Woolvey 57 com to Luttersworth 71 70 to Nuneaton Bulkington 66 Sheldon to Luttersworth & Rugby Pasture 67 to Rugby Hinkley 65 Forkshul to Nuneaton 64 69 COVENTRY 59 com Spongate Spongate hy. 62 Sharbor flu. to Barkstead 61 Ansley or Alcester 63 59

LEICESTER 67 com. 86 85 Sour flu. to Mountsorrel 84 Elson 83 to Bosworth to Harborough 82 Whetston Narborough to Bosworth 81 Winter Floods 80 Croft 79 Mill Fenny Ground 78 Sapcoat 77 Saur flu. Sharnford 76 Aston 65 com Troutsworth enter Leicestershire Hinckley 75 to Litt. Wilson to London

The Road from HUNTINGDON to IPSWICH in SUFFOLK

Containing from Huntingdon to

St Ives	5 ¾	Bury	46 ¾
Erith	12	Wulpit	54 ¾
Sutton	16 ¼	Needham	62 ¾
ELY	23 ¼	Ipswich	71 ¾
Soham	28 ¾		

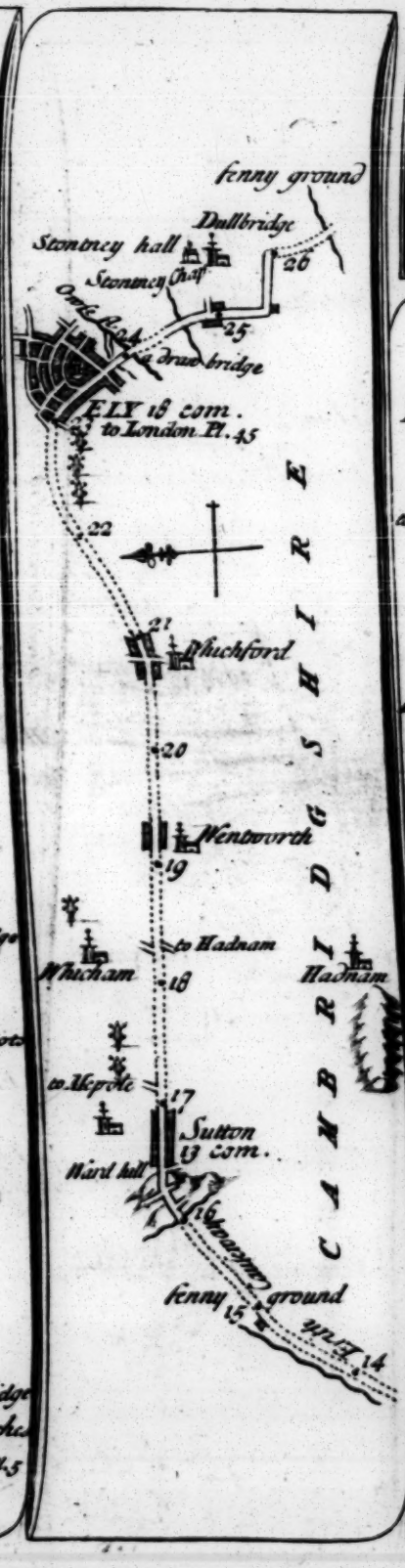

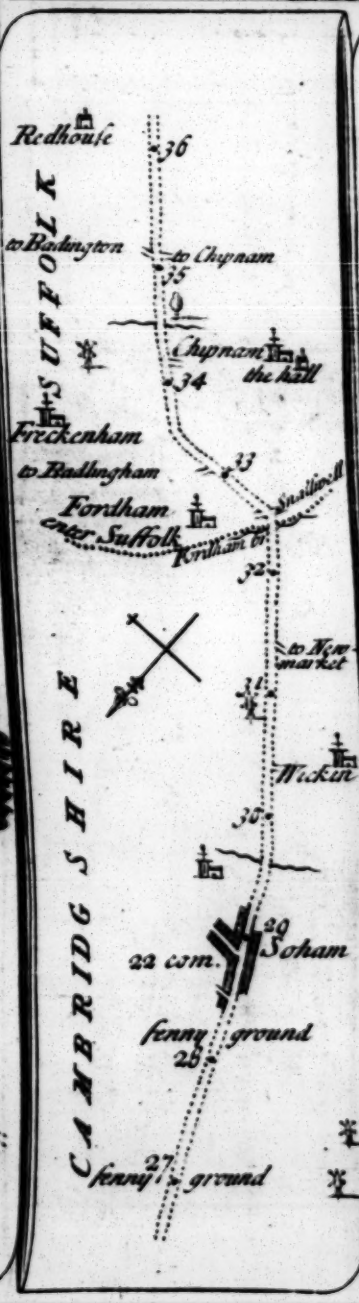

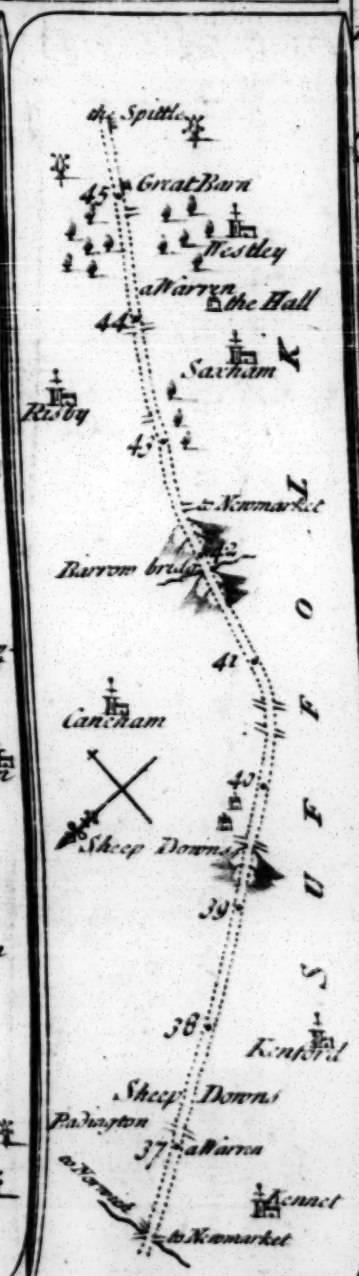

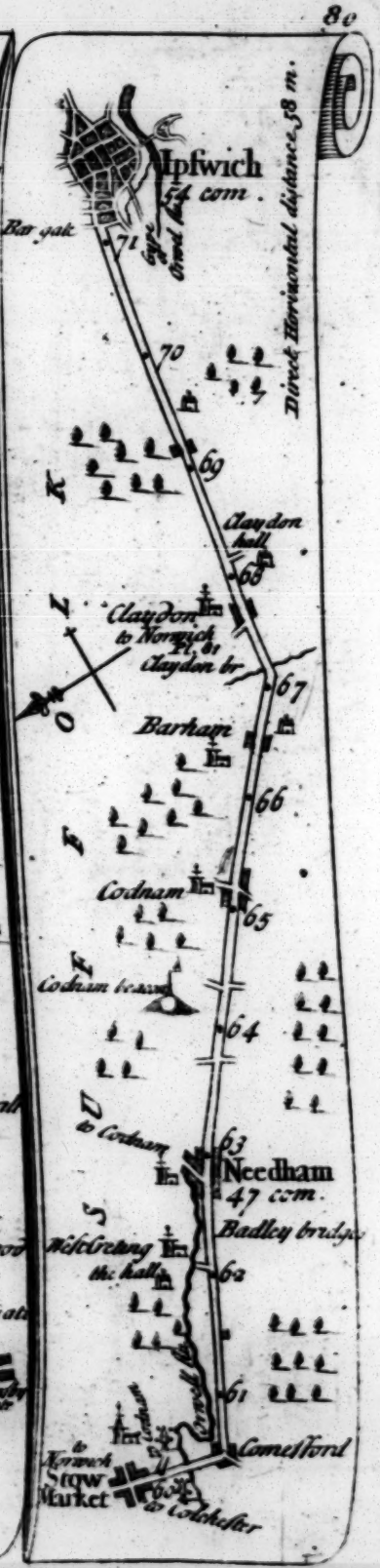

The Road from IPSWICH to NORWICH. continu'd to Cromer on the Sea Coast in NORFOLK

Containing from Ipswich to

Claydon	4 ¼	NORWICH	43 ¾
Thwait	16 ¼	Alesham	56
Osmondston	23 ¾	Cromer	66 ¼
Long Stratton	32 ¾		

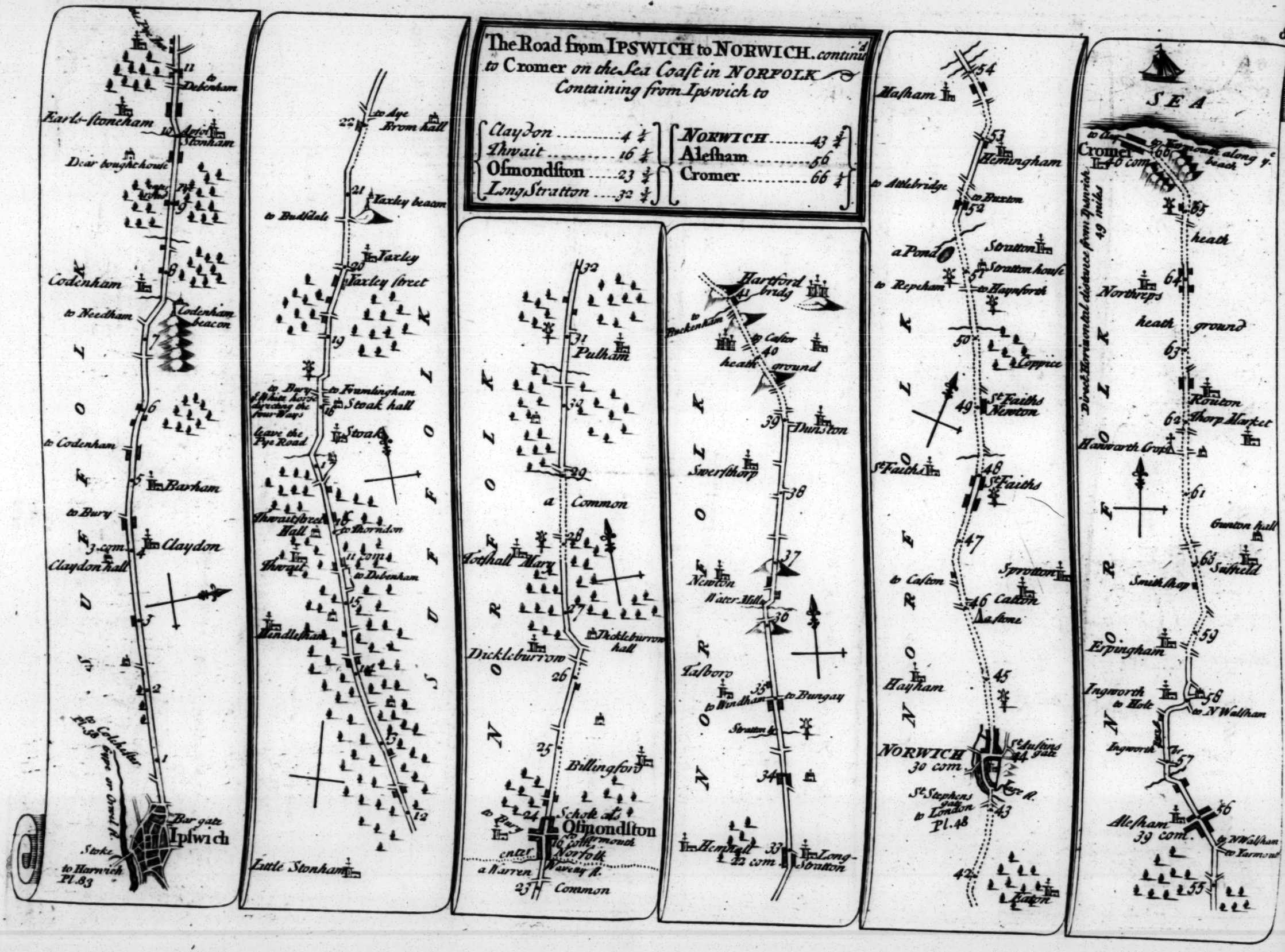

The Roads from KENDAL in WESTMOREL: to COCKERMOUTH EGREMOND to CARLISLE in CUMBERLAND.

The first commencing at Kendall Pl. 38 & 40 to

Stanley	5	Keswick	29 ½
Ambleside	13 ½	Cockermouth	44

The Second commencing at Egremont & 40 to

Winnick	6 ½	Thirsby	33 ½
Cockermouth	14 ½	CARLISLE	39 ½
Bowland	21		

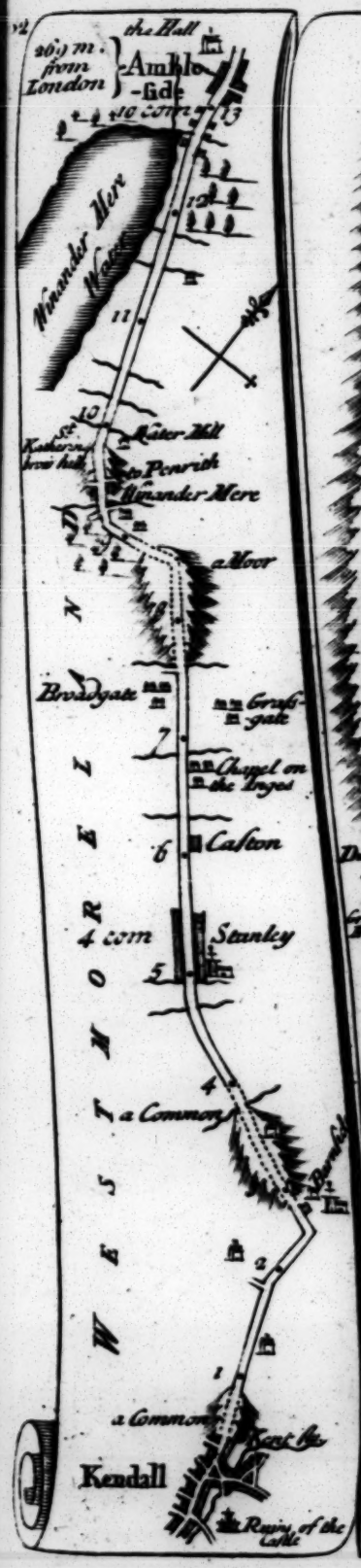

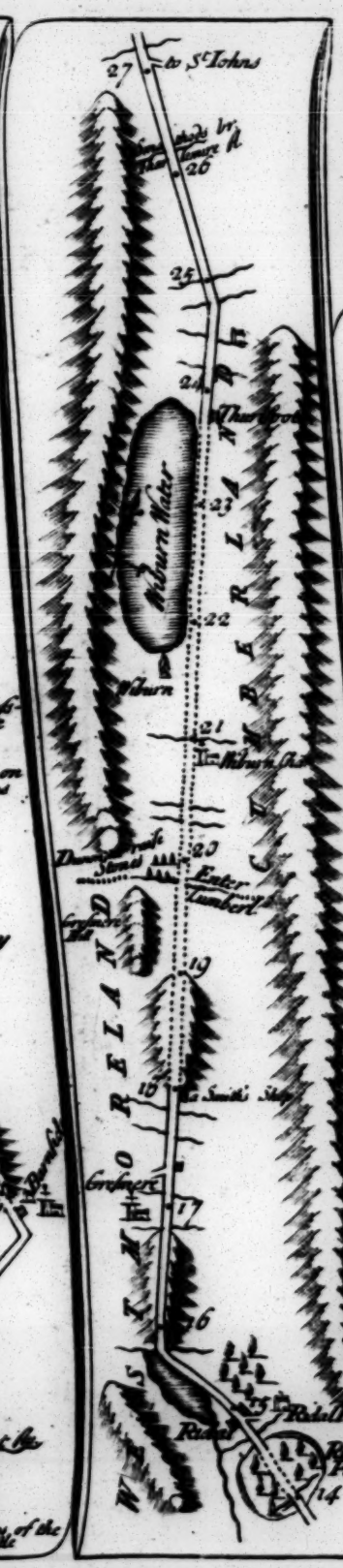

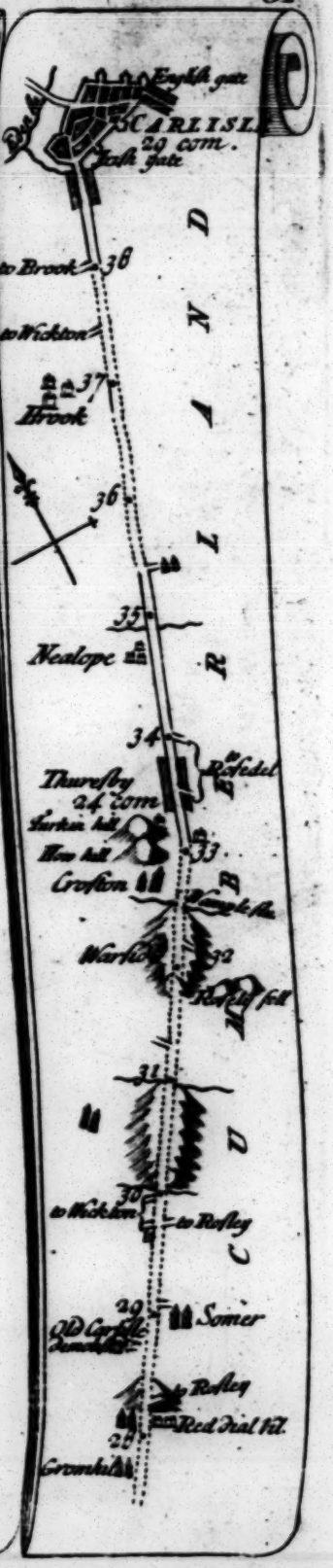

The Road from KING'S LYNN in NORF. to HARWICH in ESSEX

Containing from King's-Lynn to

Swaffham	15	Stow Market	52
Stanford	24	Ipswich	64
Thetford	31	Harwich	76
Ixworth	41		

Plate 56 shews from Swaffham to Newmarket. Also to Wells.

Plate 84 from Lynn to Norwich & Yarmouth.

Pl. 81 from Ipswich to Norwich & Cromer.

The Road from KING'S LYNN to NORWICH Continued to YARMOUTH in NORFOLK.

Containing from King's Lynn to

Gayton	7 ¼	NORWICH	42
Mileham	20	Hodsko	59 ¾
Billingford	26 ½	Yarmouth	69 ½

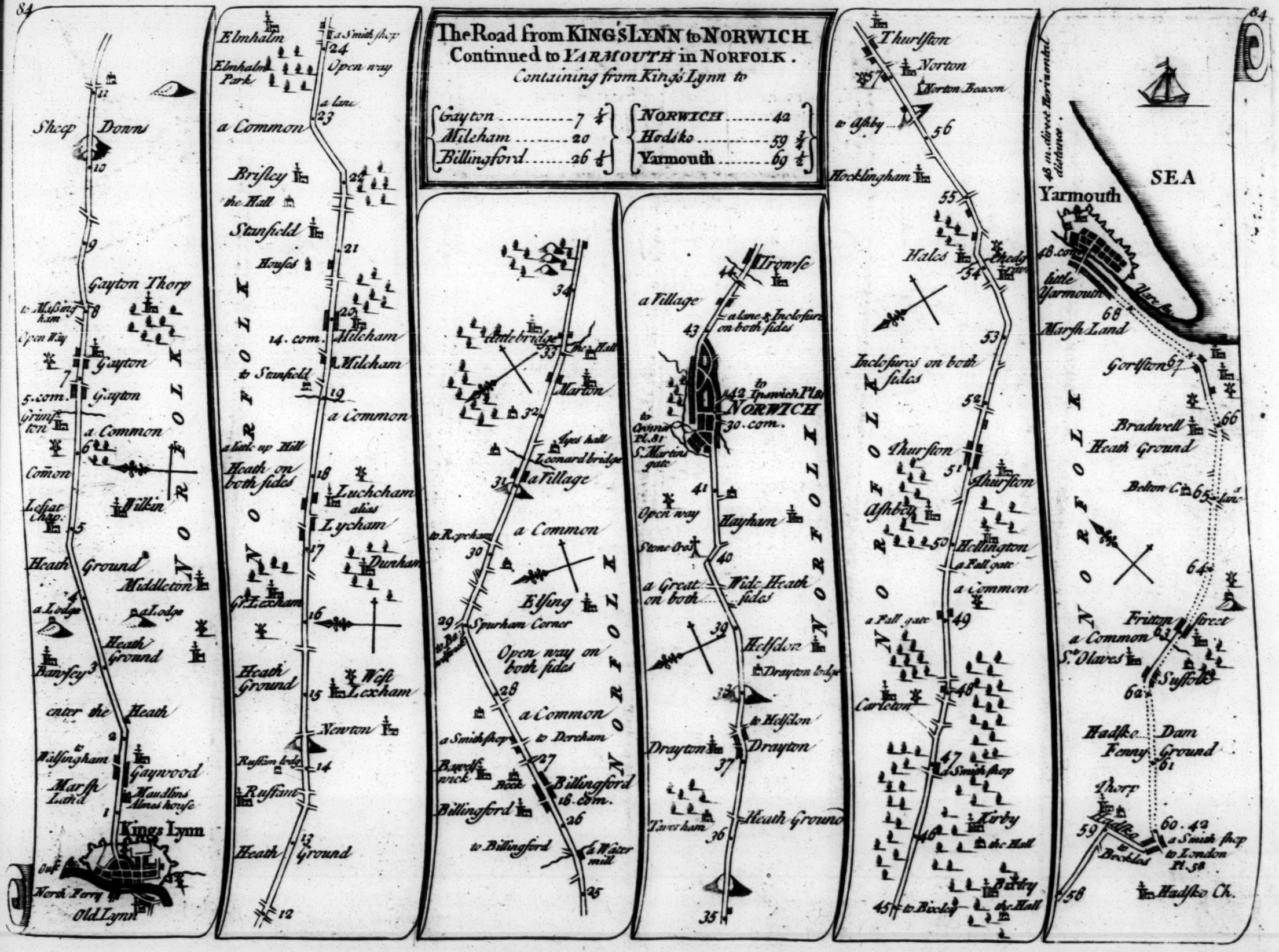

The Road from MONMOUTH to LLANBEDER in CARDIGAN SHIRE

Commencing at Monmouth in the Road to St. Davids Plate 15

	m		m
Llandilo Grusseny	8	Redbrue	42 ¼
Abergaveny	15 ¼	Llanimdosfry	53
Crecowell	21 ¼	Llanbeder	68 ½
Brecknock	34	*or 61 m. direct Horizontal distance*	

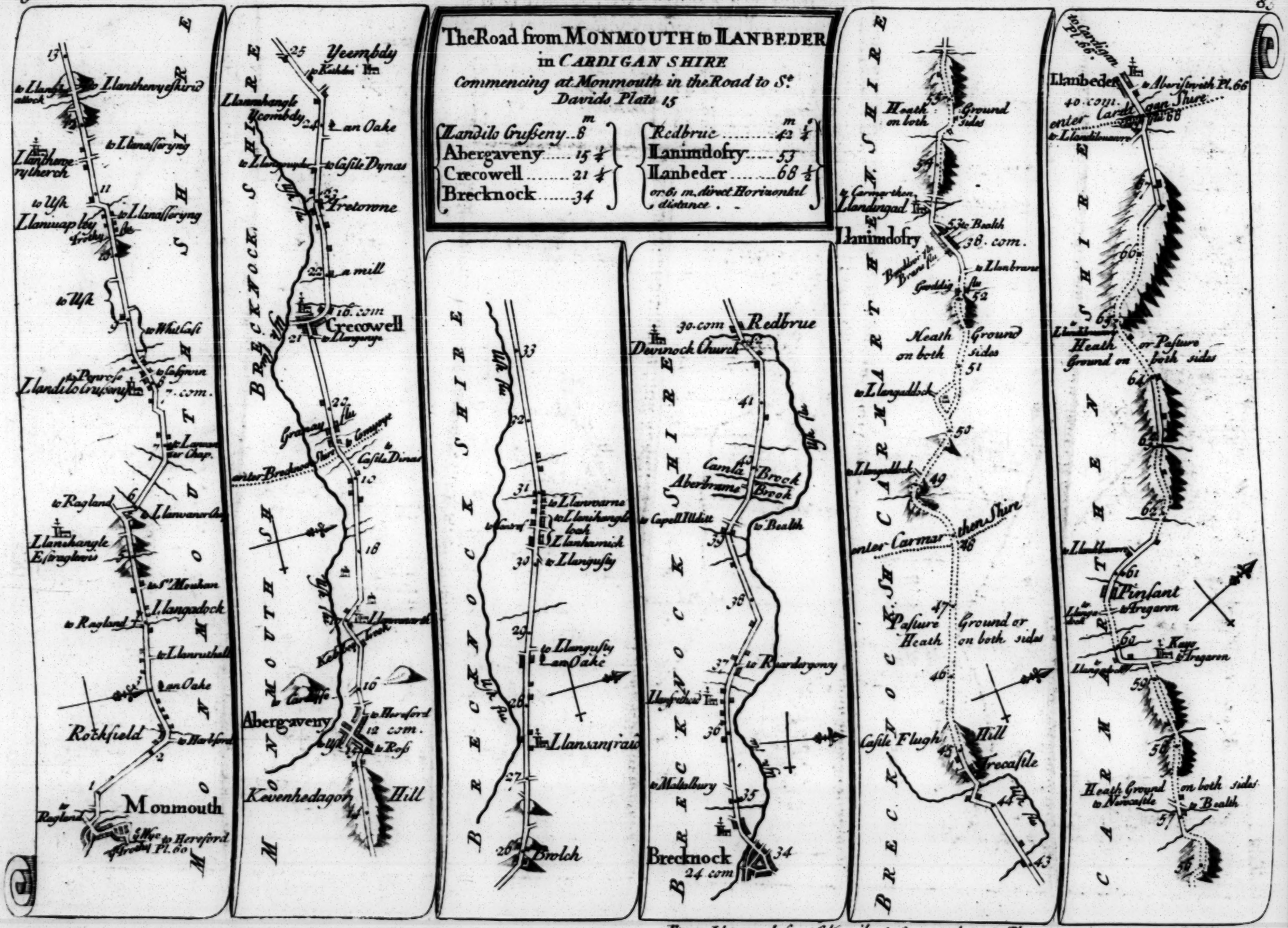

From Llanymdosfry 26 ¼ miles to Carmarthen, see Pl. 92.

86

The Road from NOTINGHAM to GRIMSBY in LINCOLN SHIRE

Containing from Notingham to

Newark	17	Stanton	54 ¼
LINCOLN	31 ¾	Briggesby	61 ¾
Walton	38 ¼	Grimsby	67
Market Raising	48 ¼		

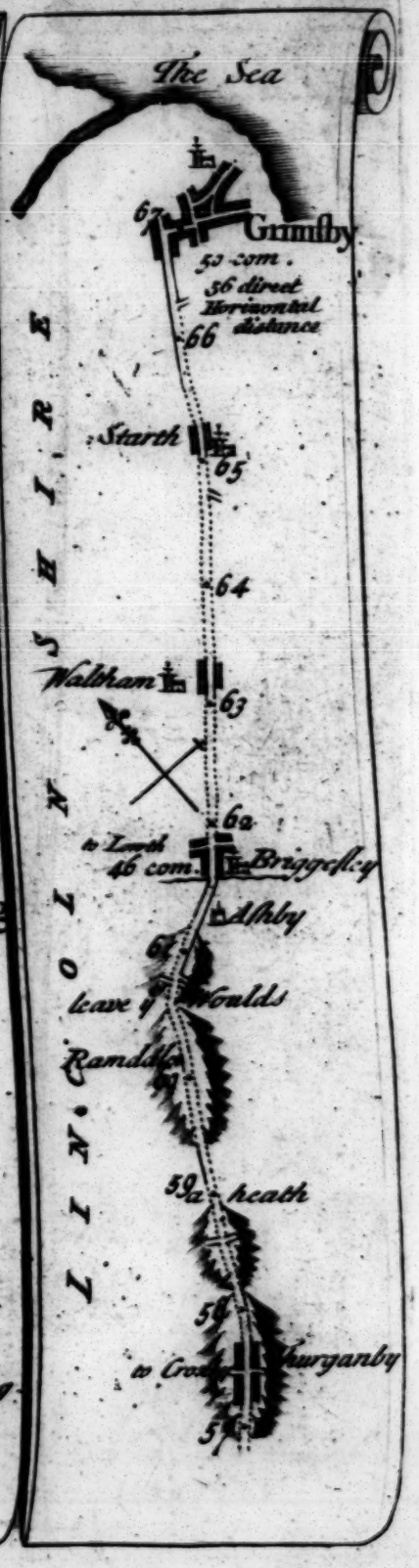

The Road from OXFORD to BRISTOL.

Containing from Oxford to

Fifield	8 ¼	Malmsbury	42
Faringdon	17 ¼	*Luckington*	49 ¼
Highworth	23 ¼	*Puckle Church*	60
Purton	31 ¼	BRISTOL	68

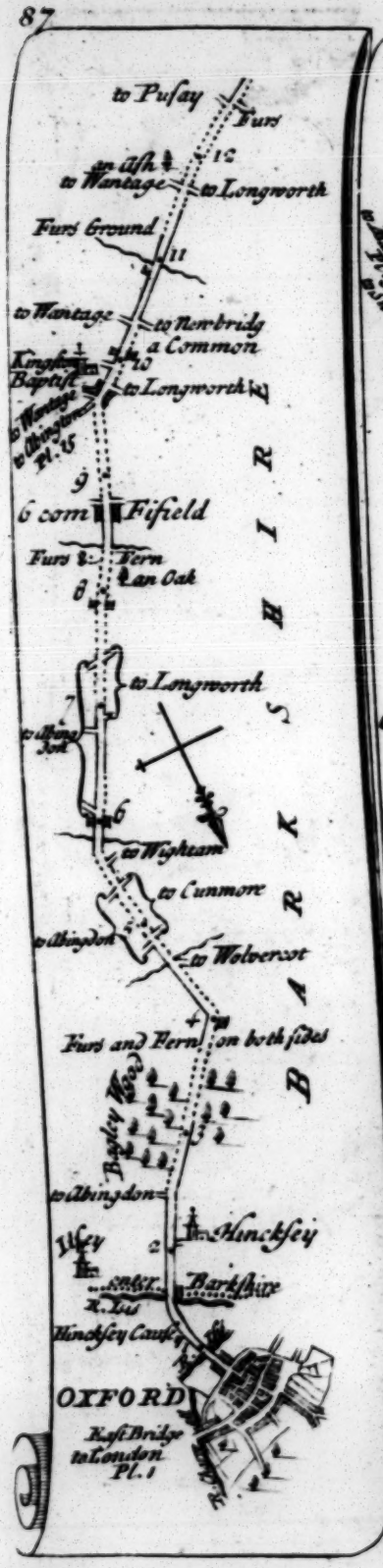

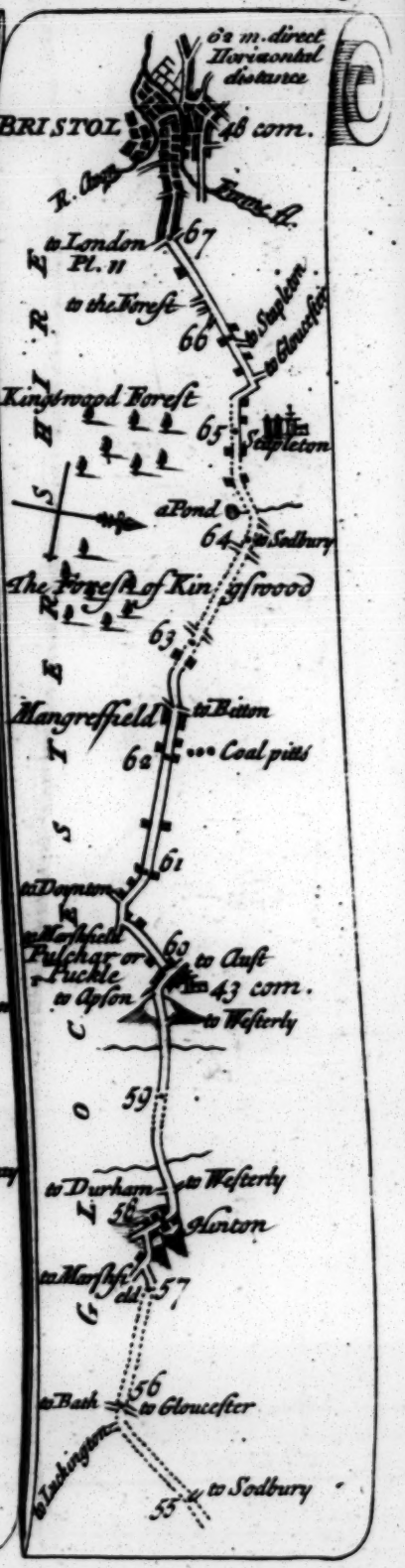

The Road from OXFORD to CAMBRIDGE.

Containing from Oxford to

Burchester	13	Bedford	52
Buckingham	24 ¾	Gamlinghay	65
Newport Pagnel	38 ½	Cambridge	80

The direct Horizontal Distance from Oxford to Cambridge 57 miles

The Road from OXFORD to CHICHESTER.

Containing from Oxford to

Abington	6 ¼	Basinstoke	42 ¼
East Ilsley	17	Alton	53 ¼
Newbury	26 ¼	Petersfield	66
Kingscleer	33 ¼	CHICHESTER	81

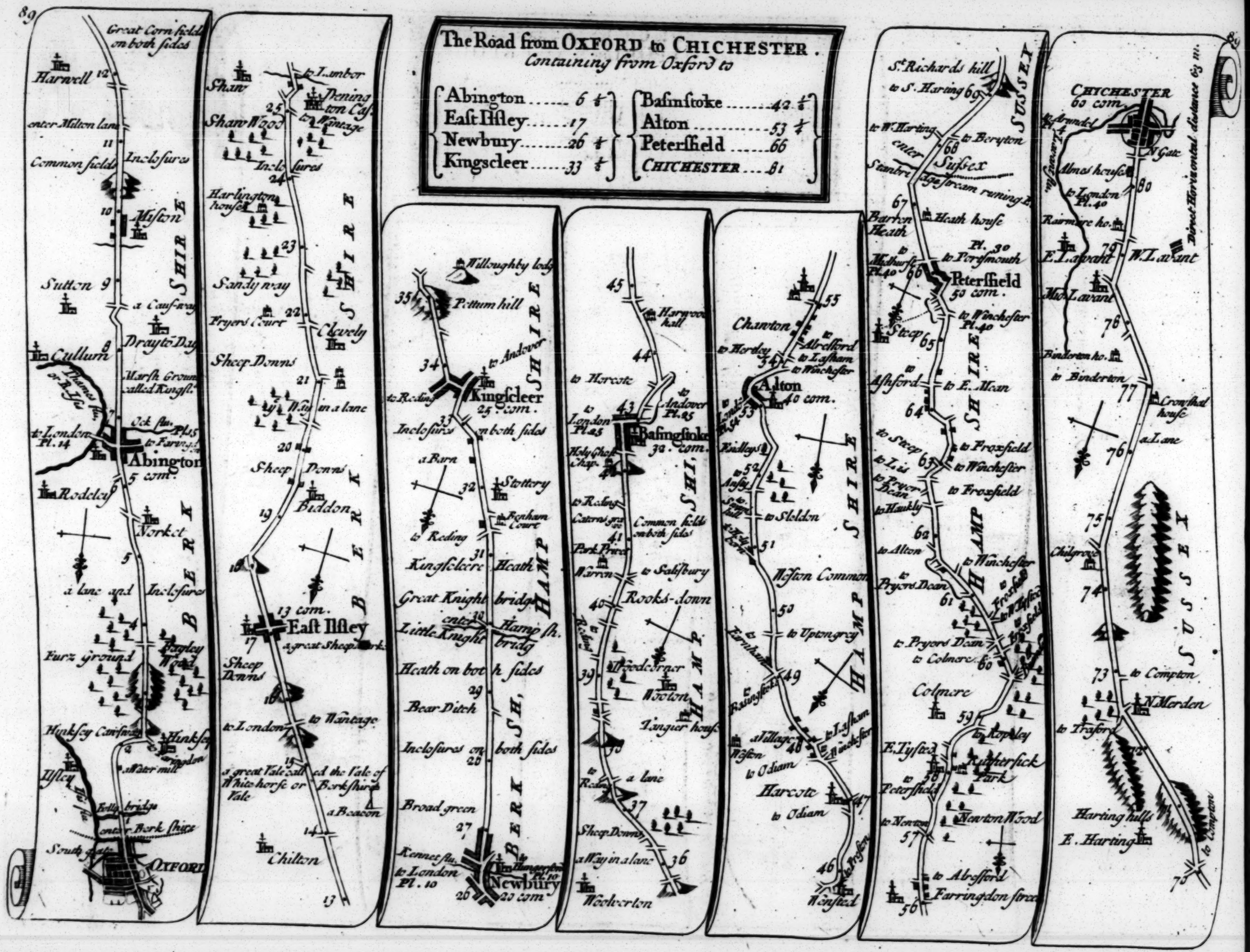

The Road from OXFORD to COVENTRY and DERBY.

Containing from Oxford to

Kidlington	5	Nuneaton	58 ½
Dedington	16 ½	Atherston	62 ½
Banbury	23	Ashby de la Zouch	74
Southam	37	Swarkston	82
Princethorp	43 ½	Derby	87
COVENTRY	50 ½		

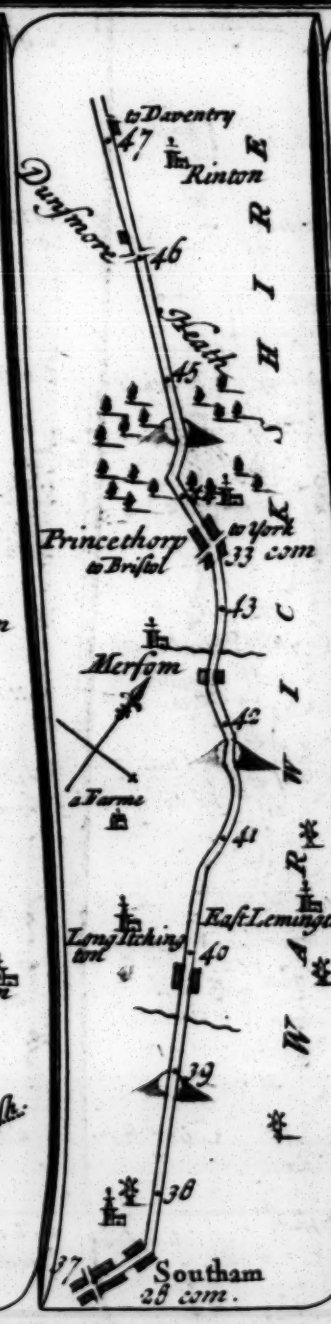

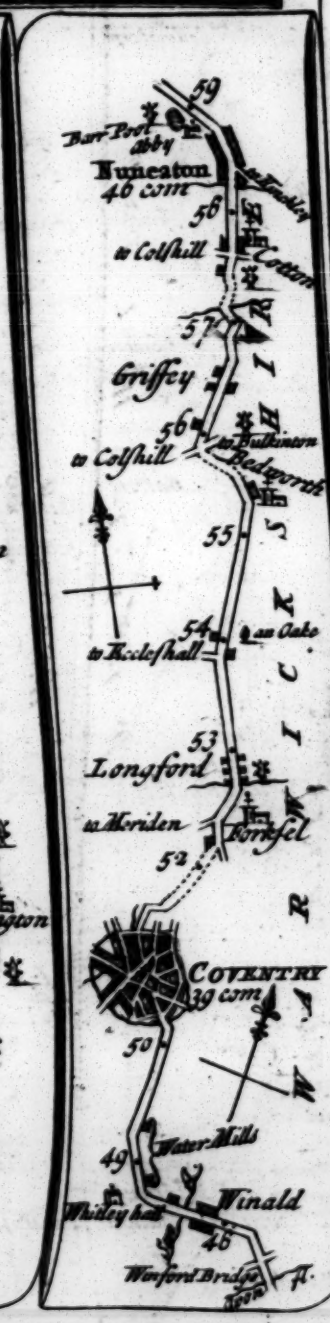

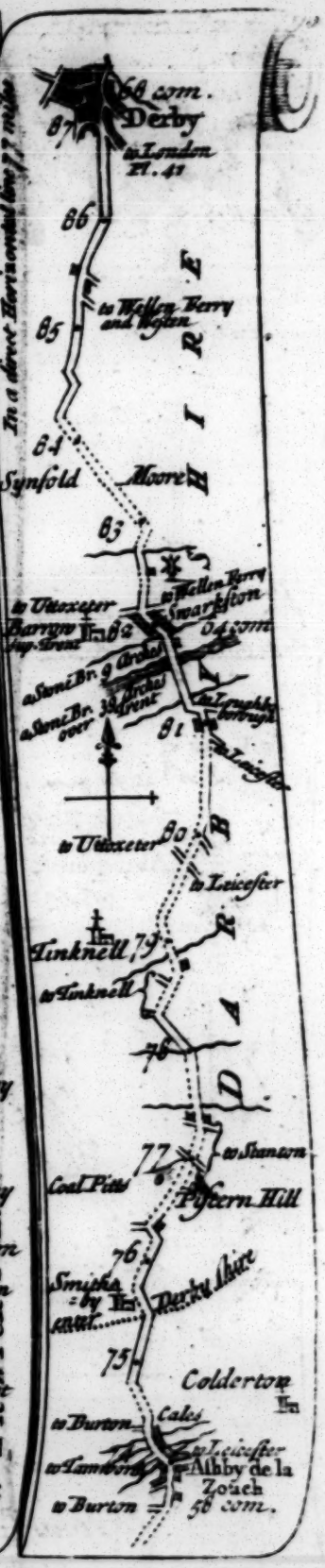

The Road from OXFORD to SALISBURY, & continued to Pool in DORSET-SHIRE.

Containing from Oxford to

Abington	7 ¼	SALISBURY	37 ½
Shelford	24	Cranborn	70 ¼
Hungerford	29	Winborn	81
North Ludworth	43 ¼	Poole	87 ¼

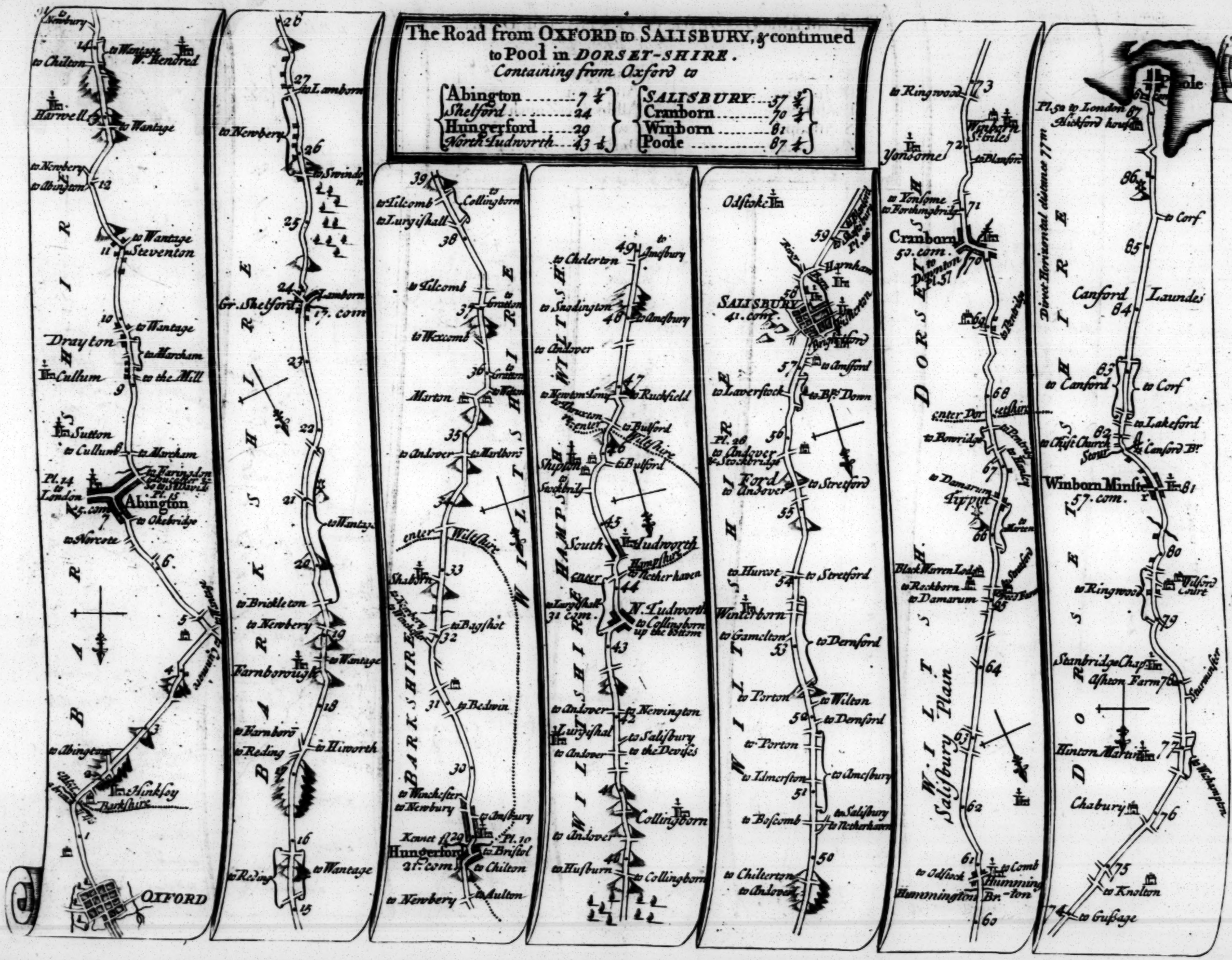

The Road from PRESTAIN in Rad:sh: to CARMARTHEN

Containing from Prestain to

New Radnor	5	Abermarles	41
Bealt	15	Rue Raddor	49
Ludlowvaugh	27	Carmarthen	61
Llanimdofry	34		

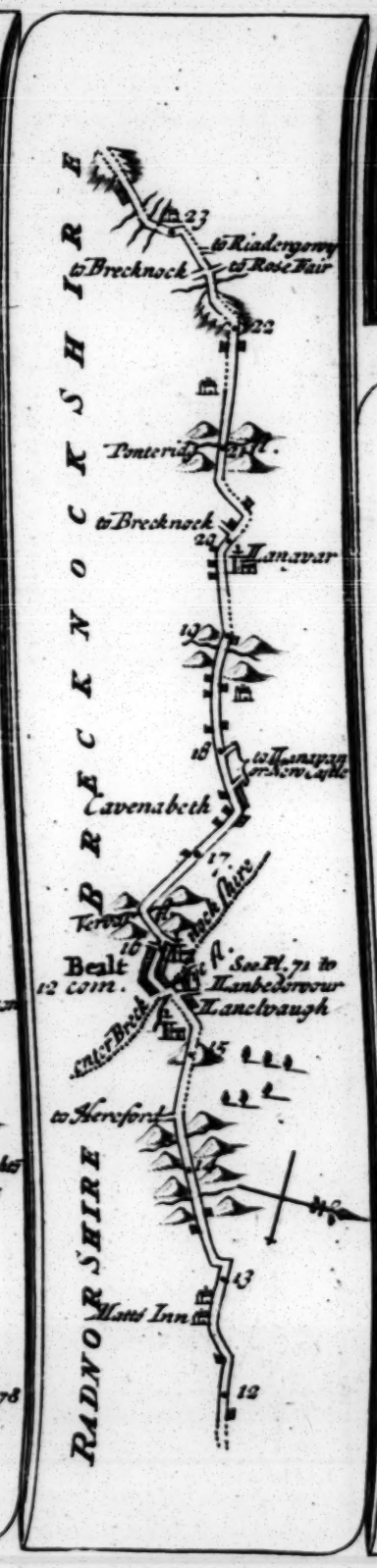

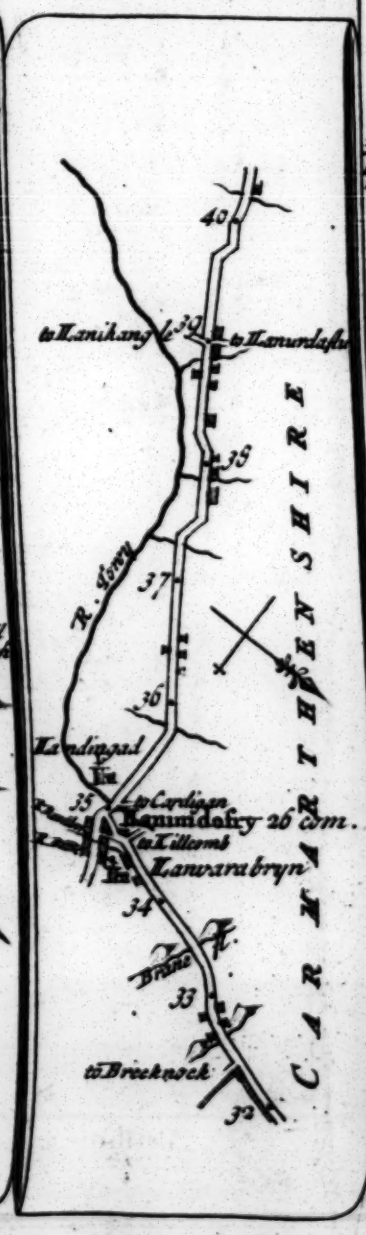

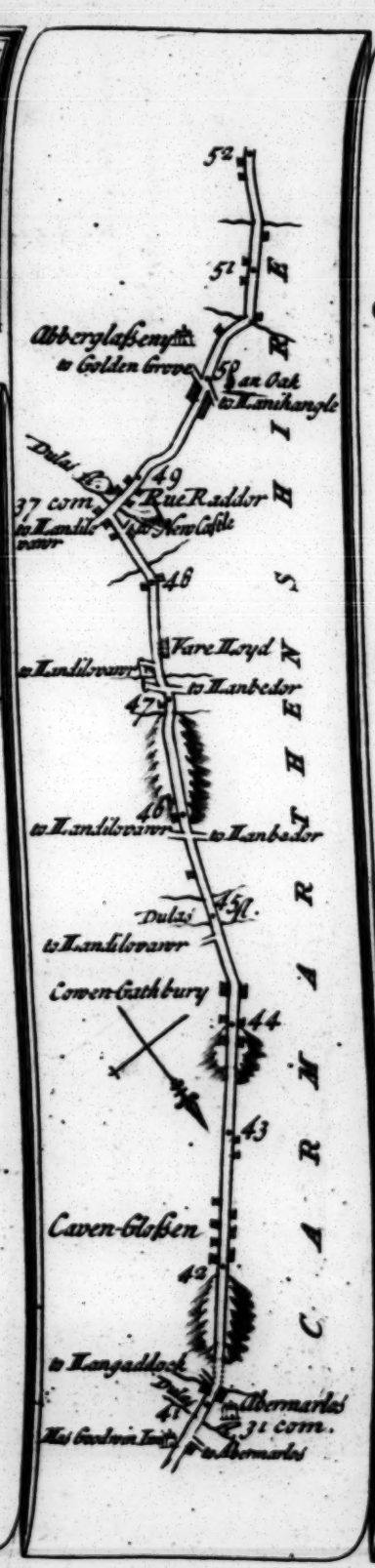

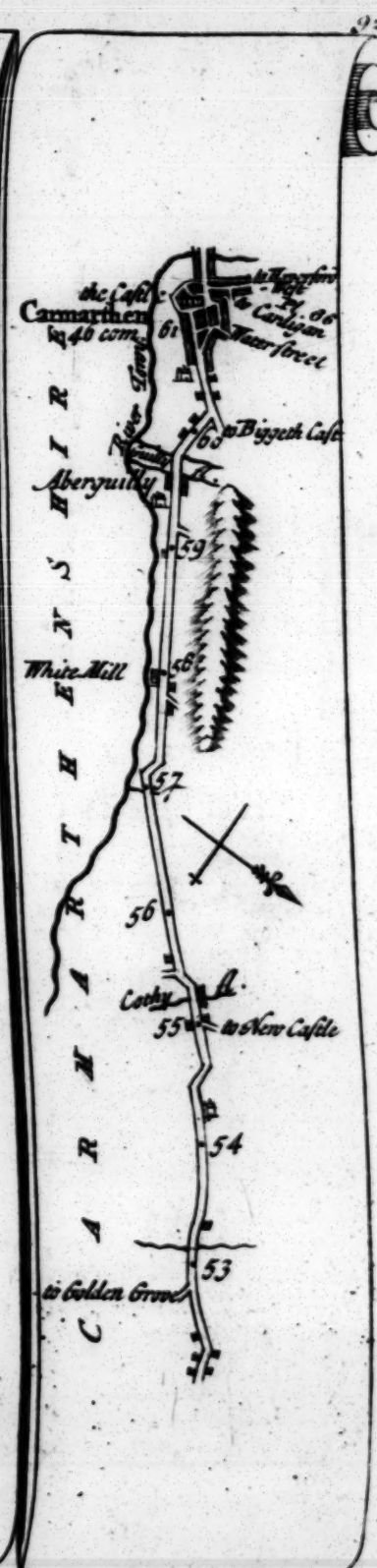

The Road from SALISBURY to CAMPDEN. Glos.

Containing from Salisbury to

Everley	15 ½	Lechlade	49
Burbich	21 ½	Burford	57 ½
Marlborough	27	Stow	67 ½
Highworth	43 ½	Campden	76

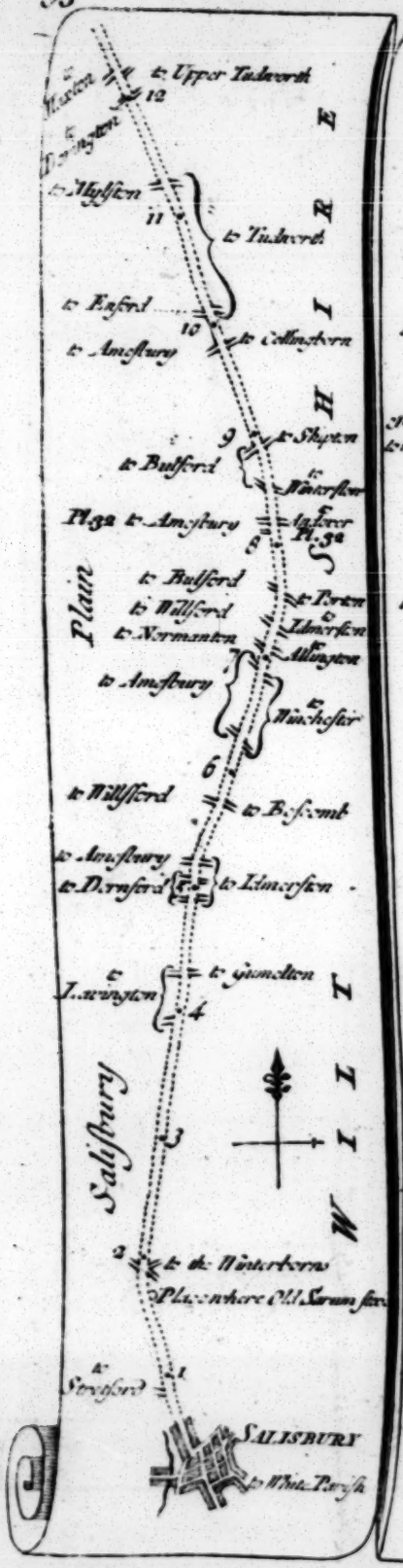

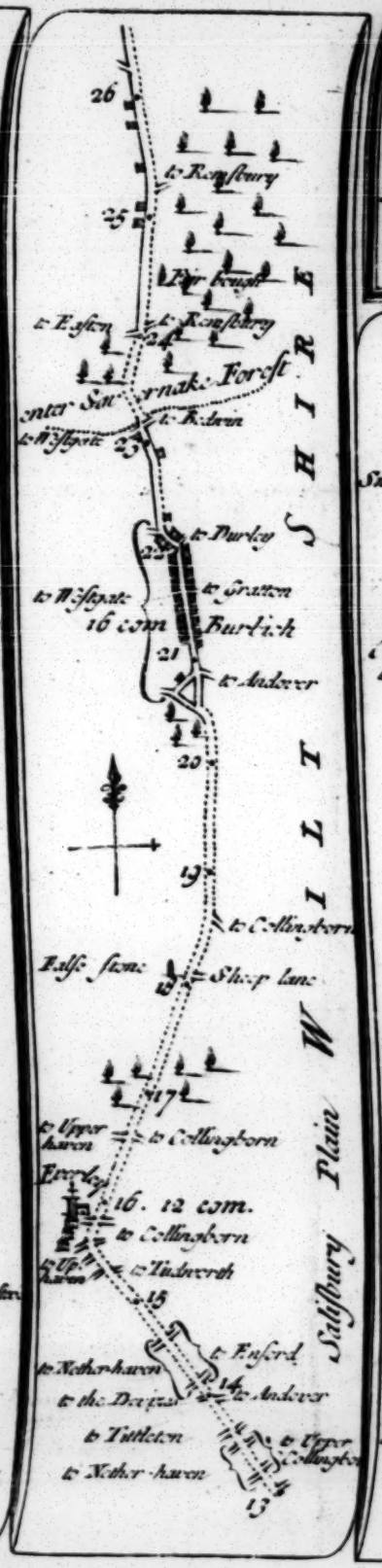

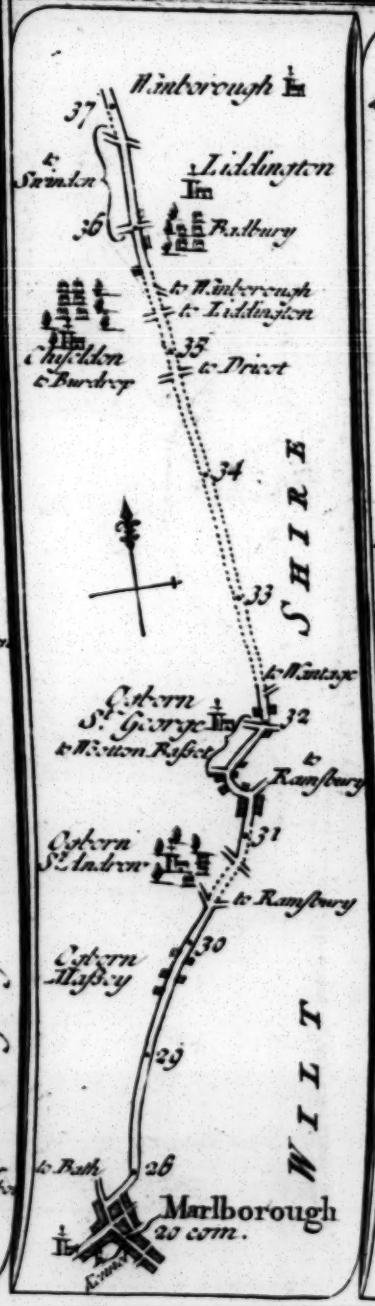

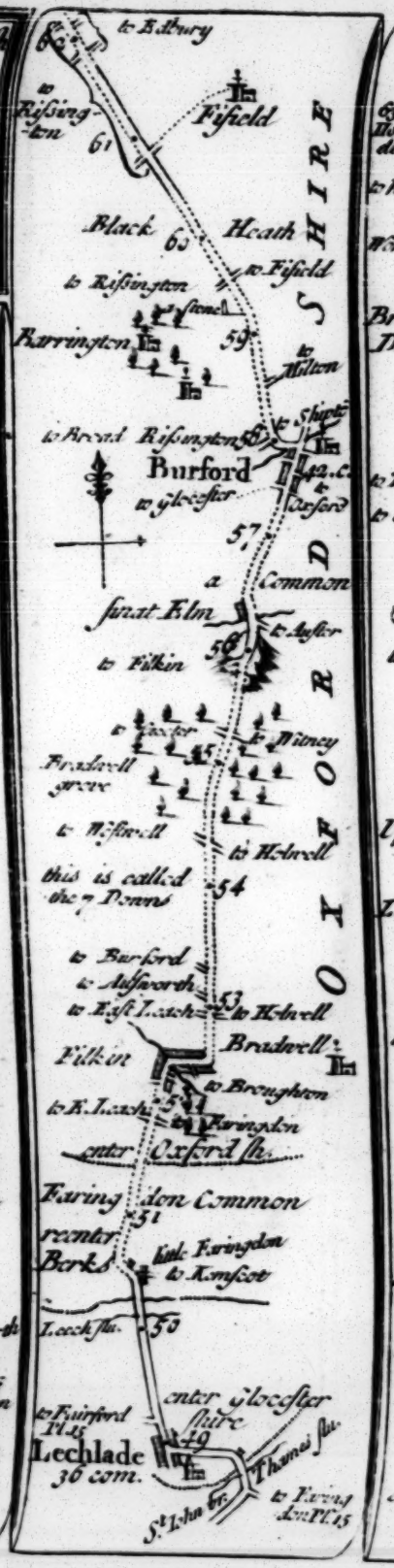

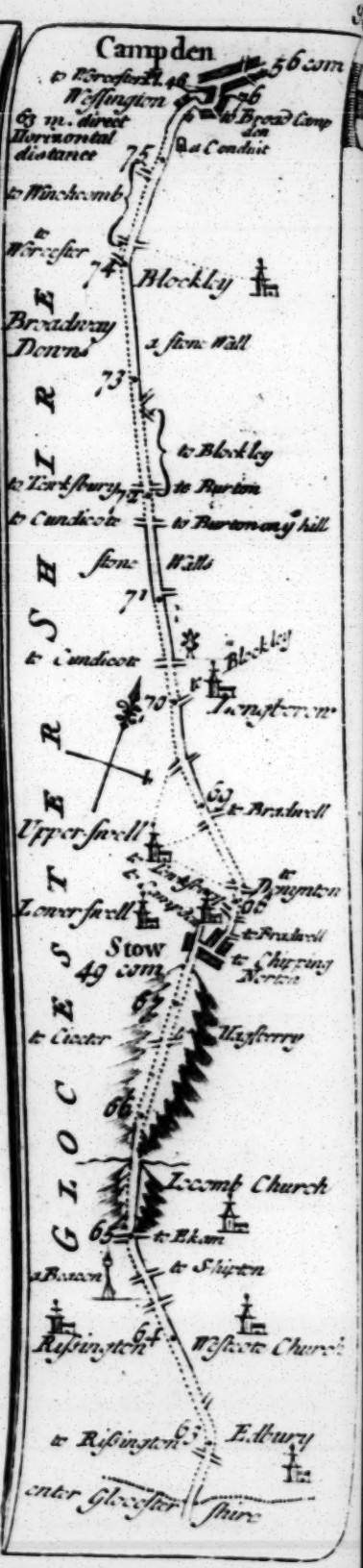

The Roads from {SHREWSBURY / CHESTER} to HOLYWEL

The first containing from Shrewsbury to

{Ellesmere ..... 16 / Wrexham ..... 28 ½} {Mould ..... 41 ½ / Holywel ..... 52 ½}

The second commencing at Chester & go to

Flint ..... 12 ½ Holywel ..... 17 ½

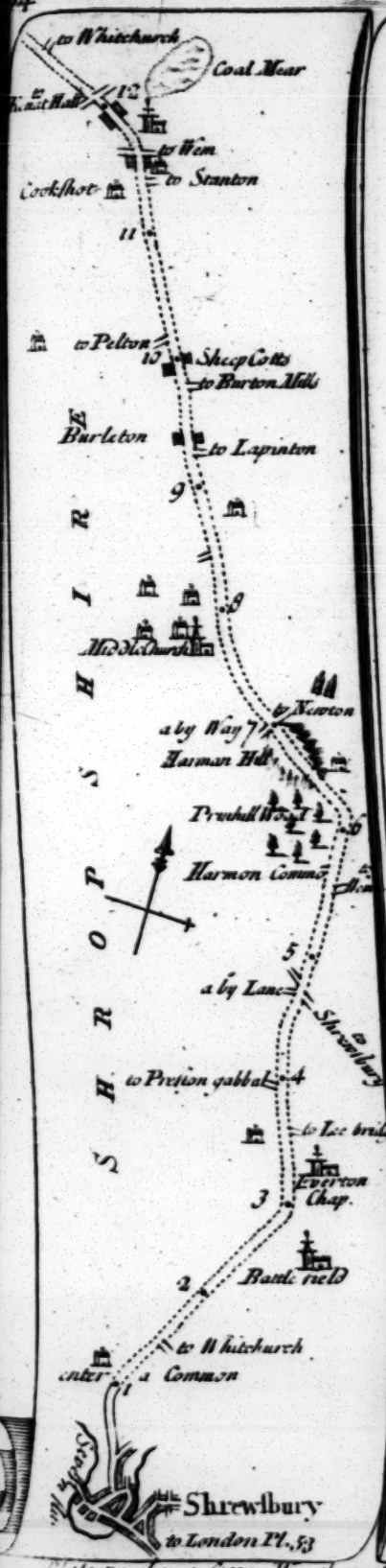

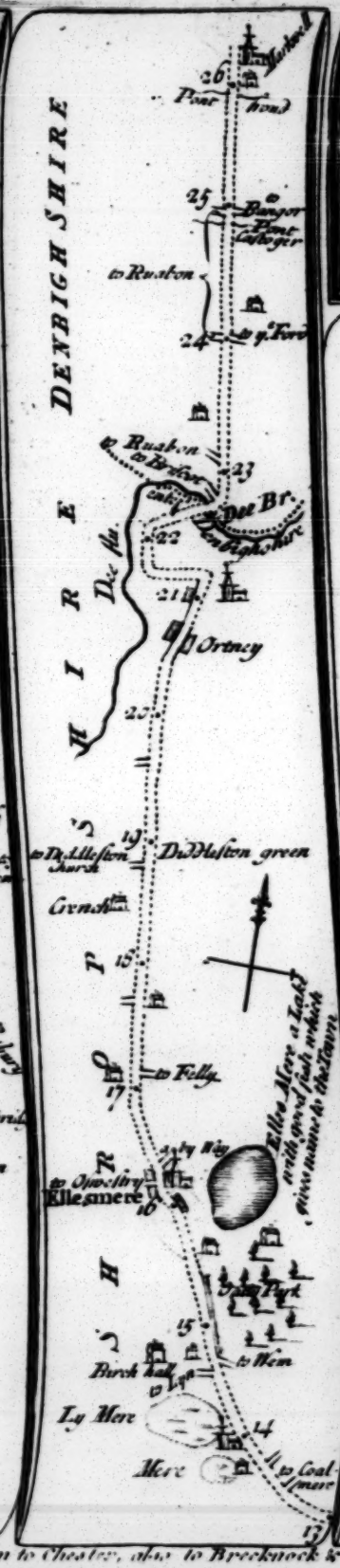

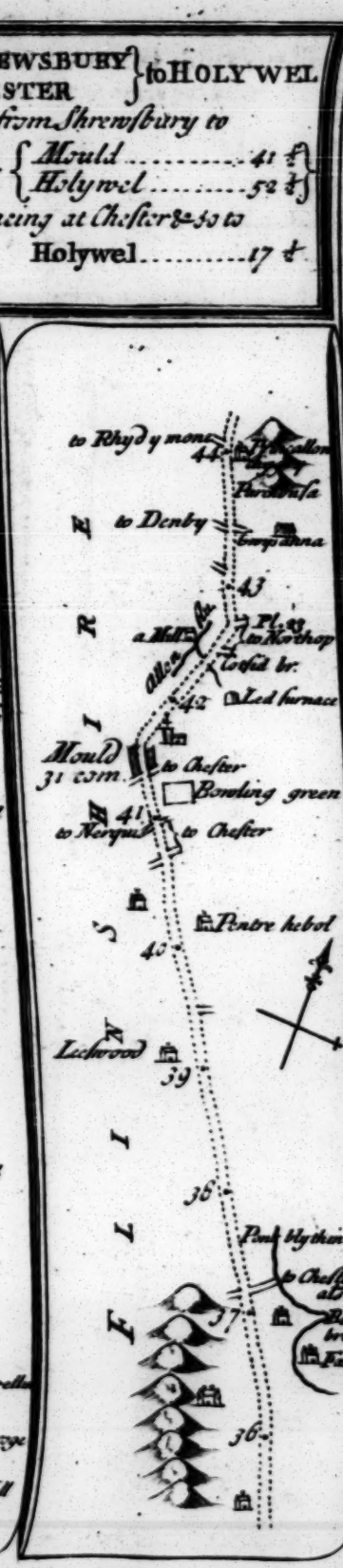

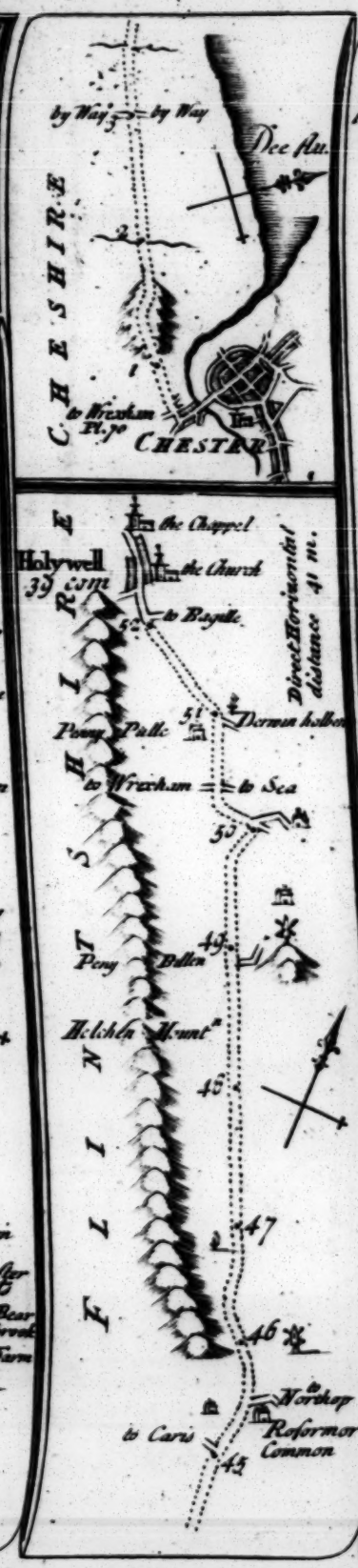

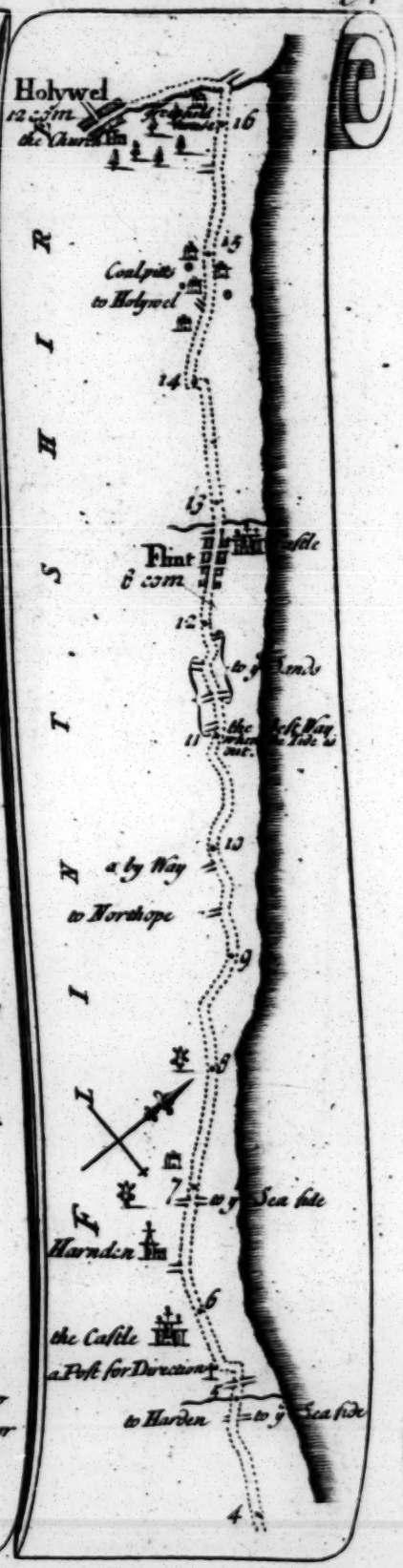

Note to shews from Wrexham to Chester, also to Brecknock & Cardiff.

The Road from TINMOUTH to CARLISLE.

Containing from Tinmouth to

Newcastle	9	Chapelbourn	54 ¾
Ovingham	21	Corby	64 ½
Hexham	31 ½	CARLISLE	69 ½
Haltwesel	46 ½	59 m. direct Horizontal distance.	

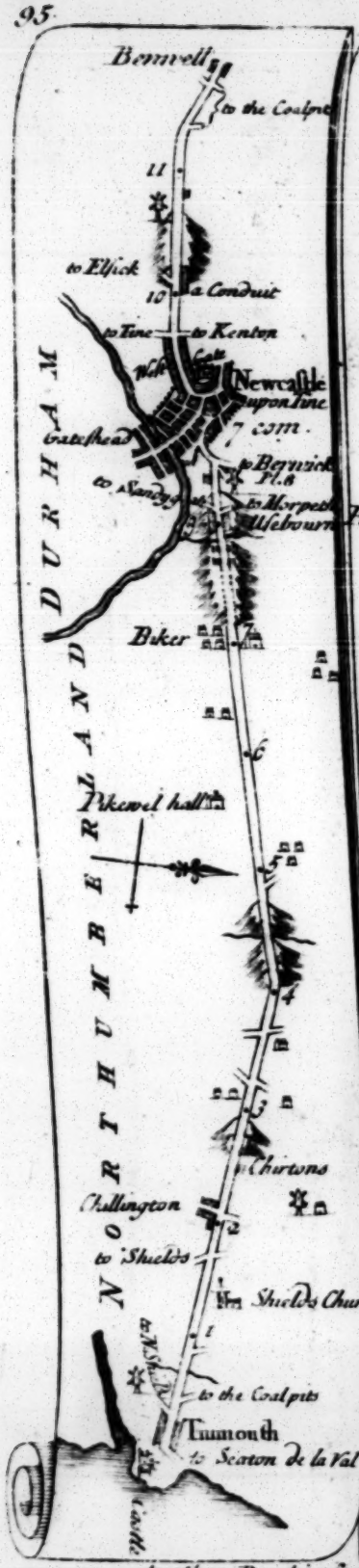

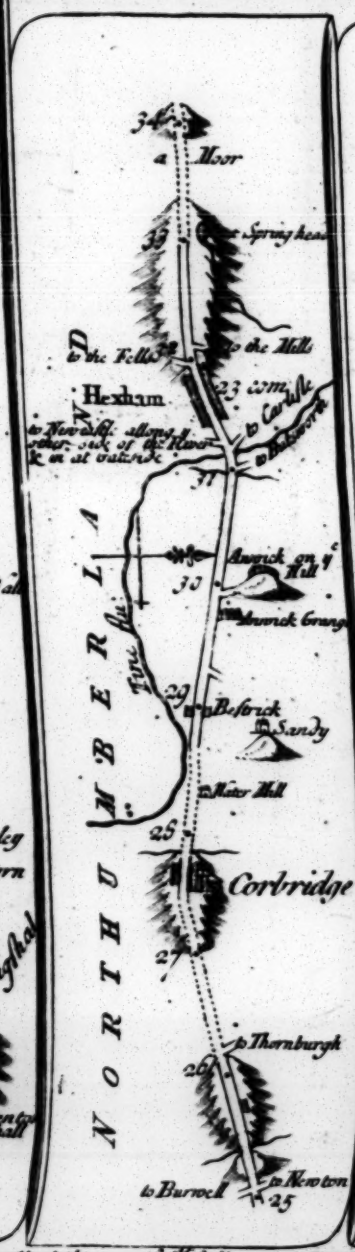

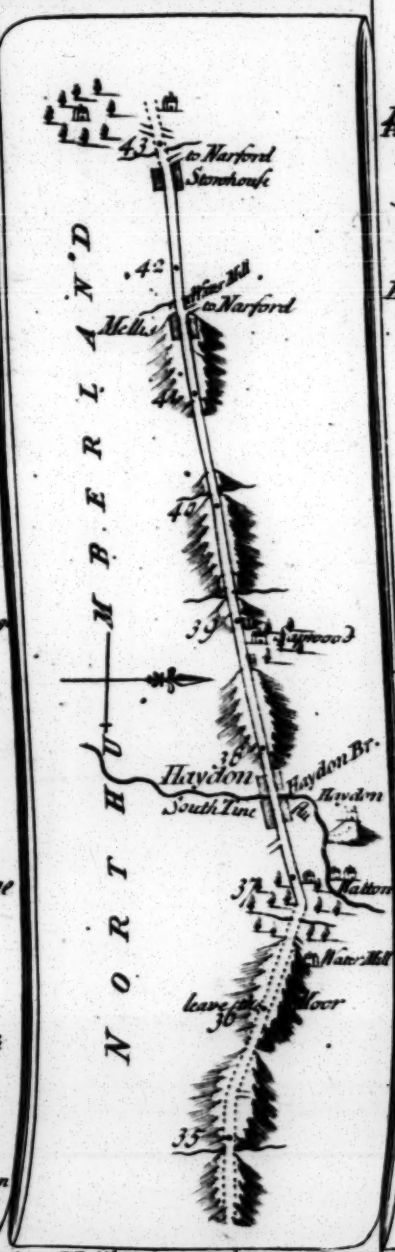

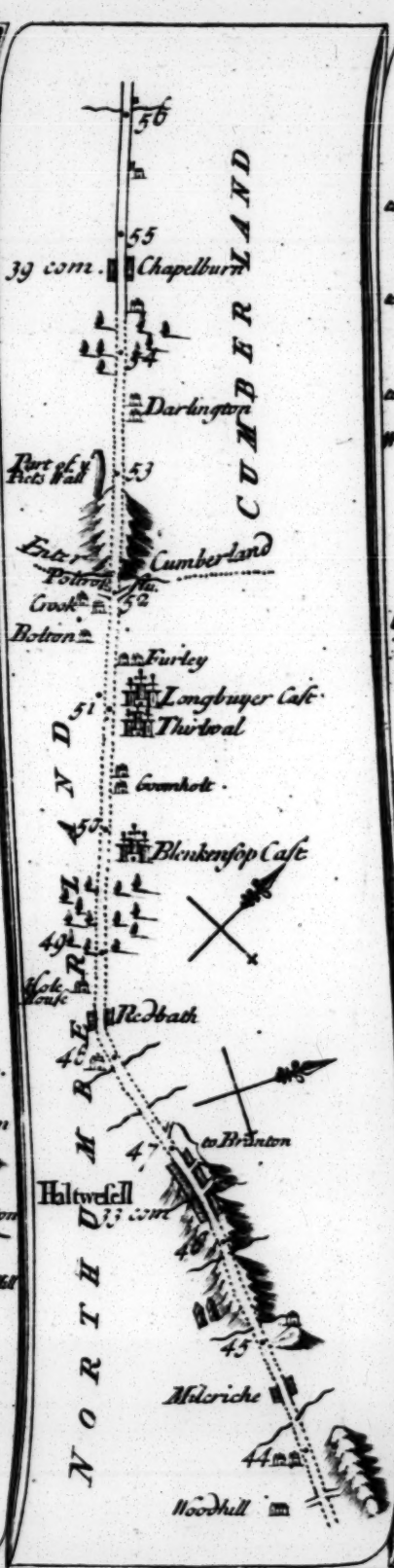

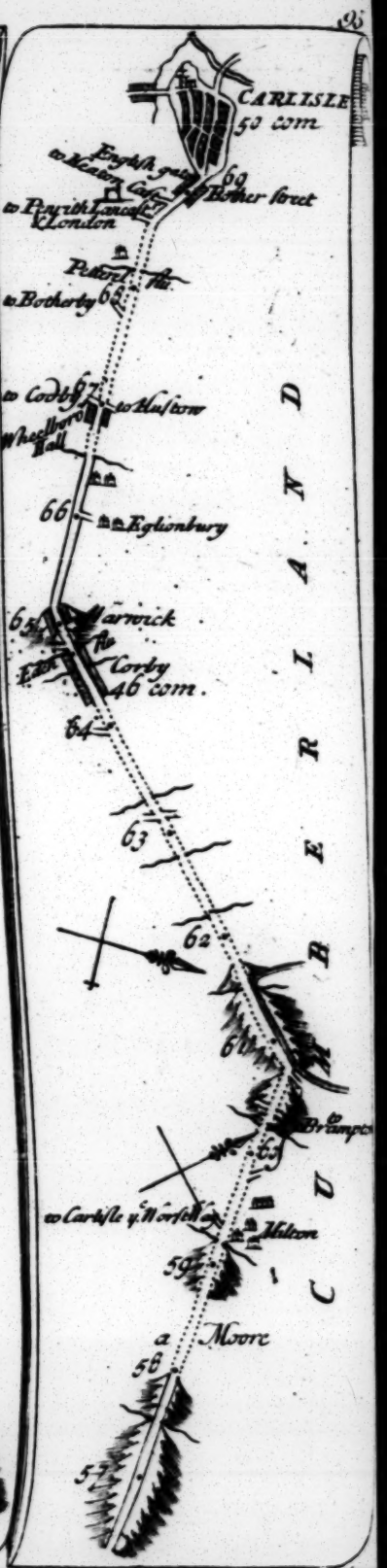

Another Road is from Newcastle through Bennell at the top of 1st Column. to Denton, Wallbottle & Heddon on the Wall to Corbridge at 28 m. Thence to Halwesel & through Brampton to Carlisle

The Road from WELSHPOOL *Mongō:sh.* to CARNARVAN

Containing from Welshpool to

Llanvair	6	Harlech	54
Dinas Mouthy	26 ½	*Dolbenmer*	66 ½
Dolgeth	36	Carnarvan	82 ½
Llandura	48	59 m. Direct Horizontal distance.	

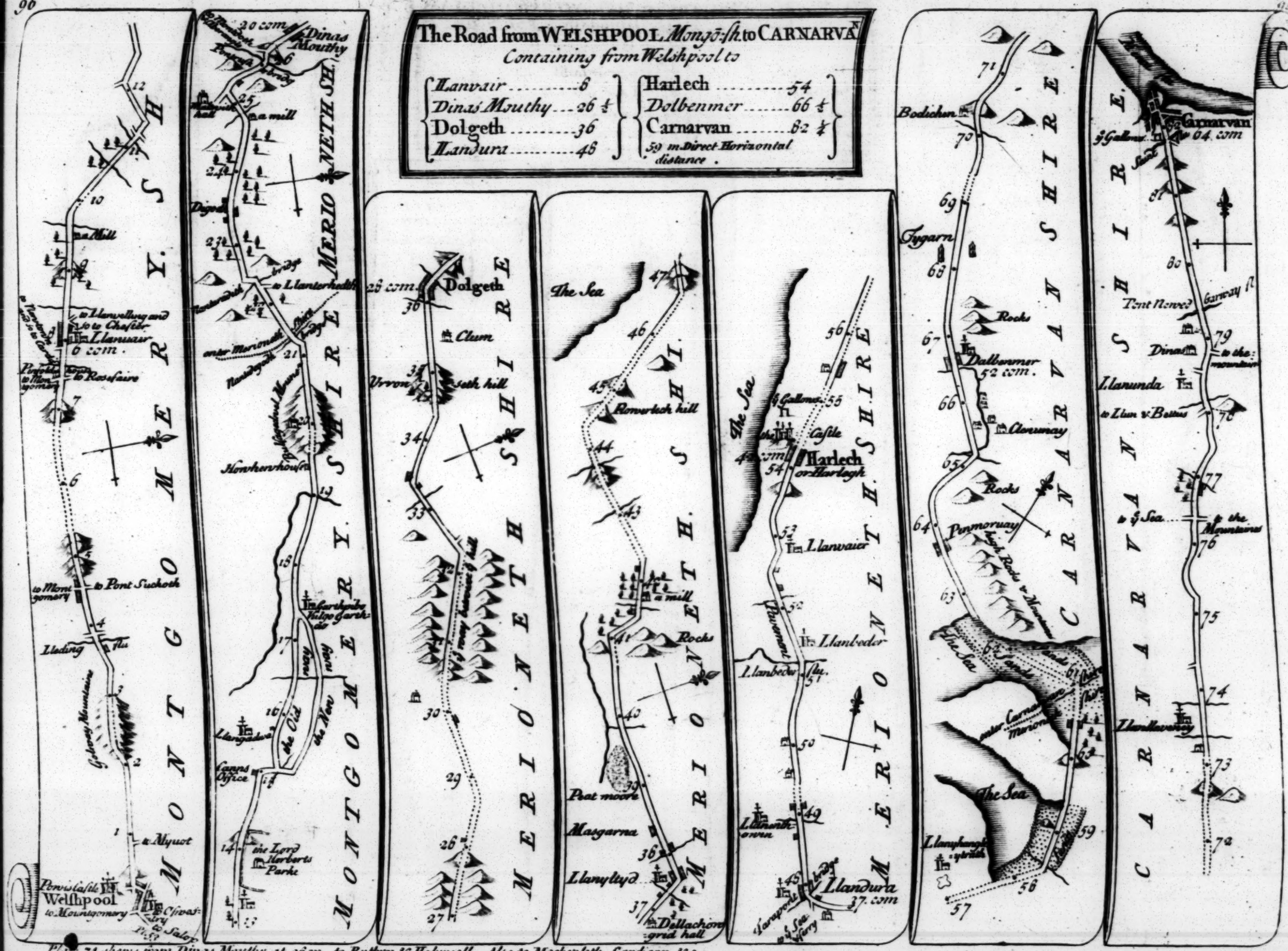

Plate 74 shews from Dinas Mouthy at 26 m. to Ruthyn & Holywell. Also to Machenleth, Cardigan &c.

The Road from WHITBY in YORKSHIRE to DURHAM

Continued from thence to Tinmouth in NORTHUM:
Commencing at Whitby &c. to

Skellingdam	11 ¼	Sedgfield	45 ¼
Gisborough	21 ¼	DURHAM	56 ¼
Marton	26 ¼	Sunderland	13
Norton	37 ¼	Tinmouth	22 ¼

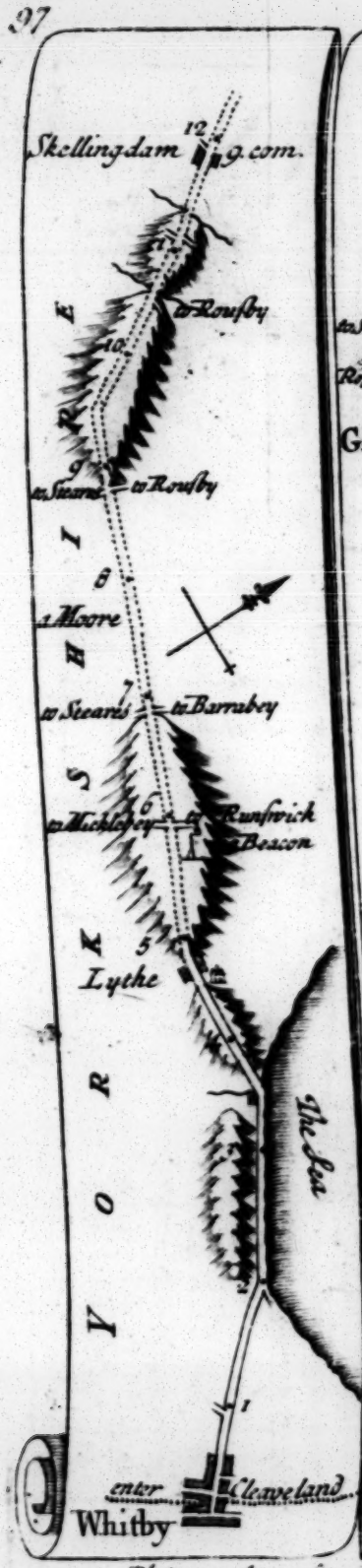

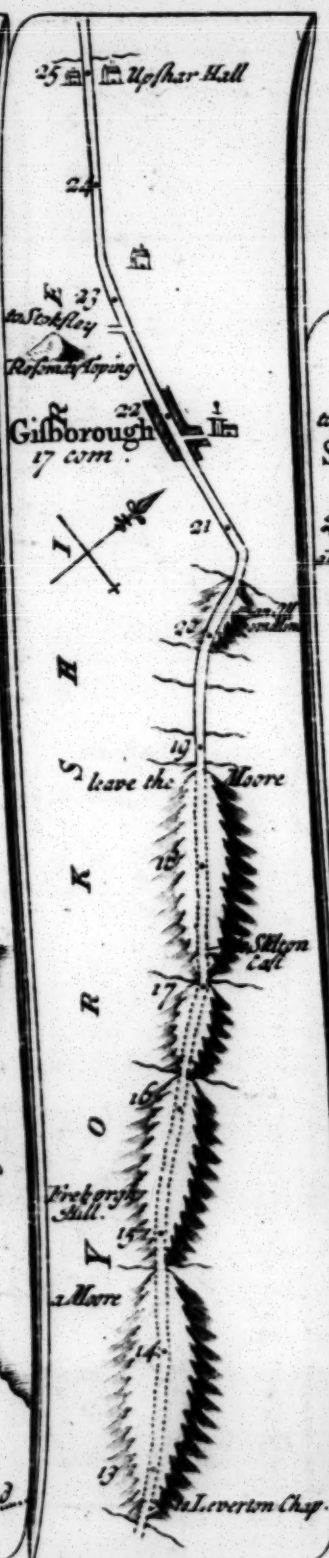

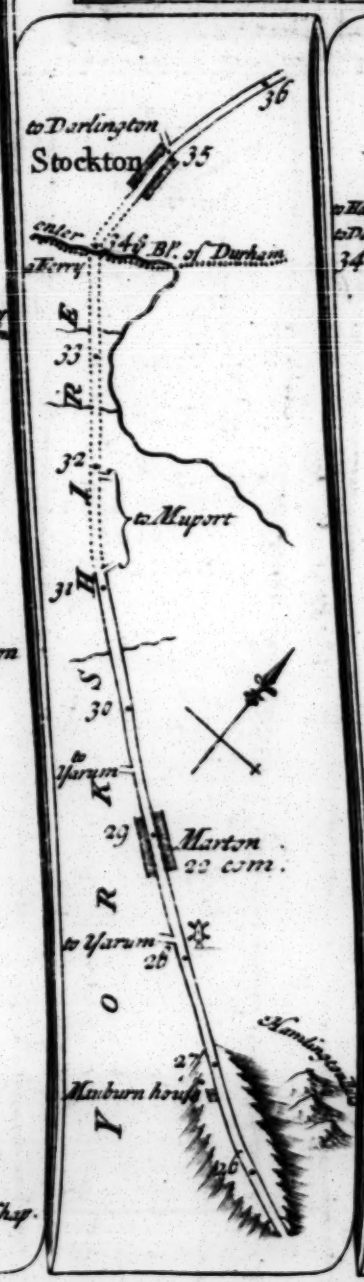

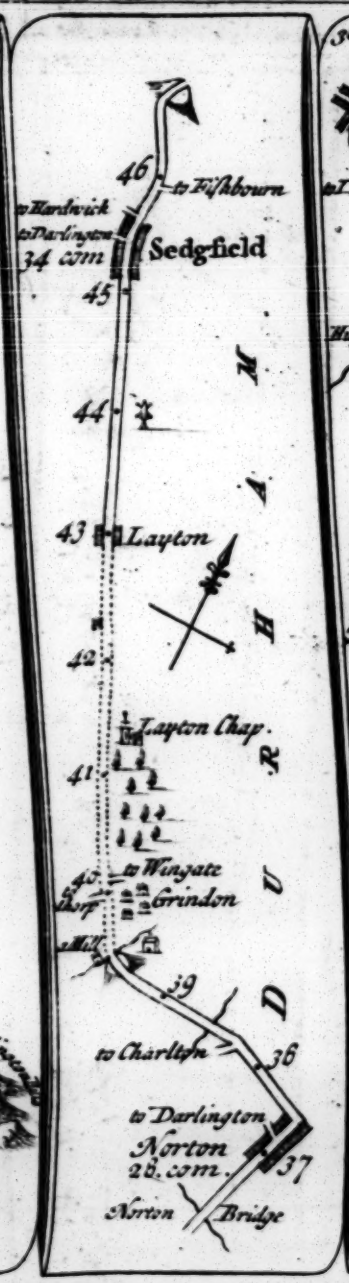



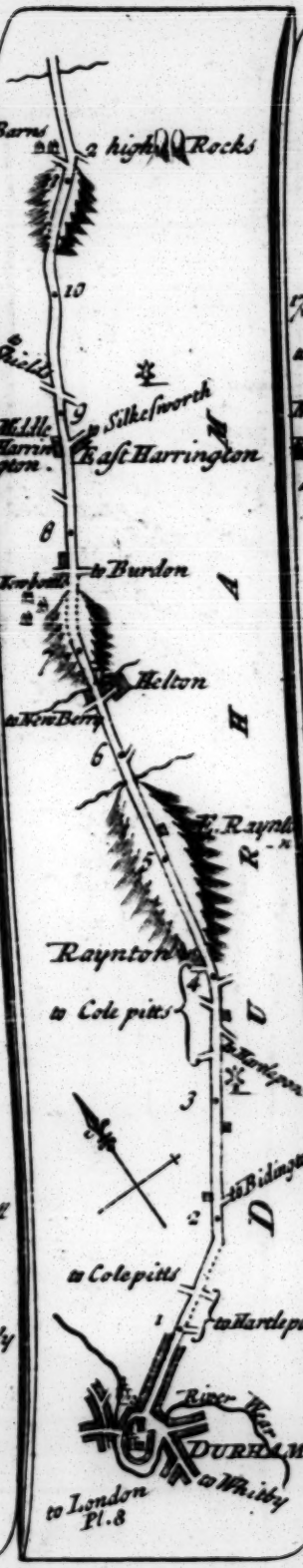

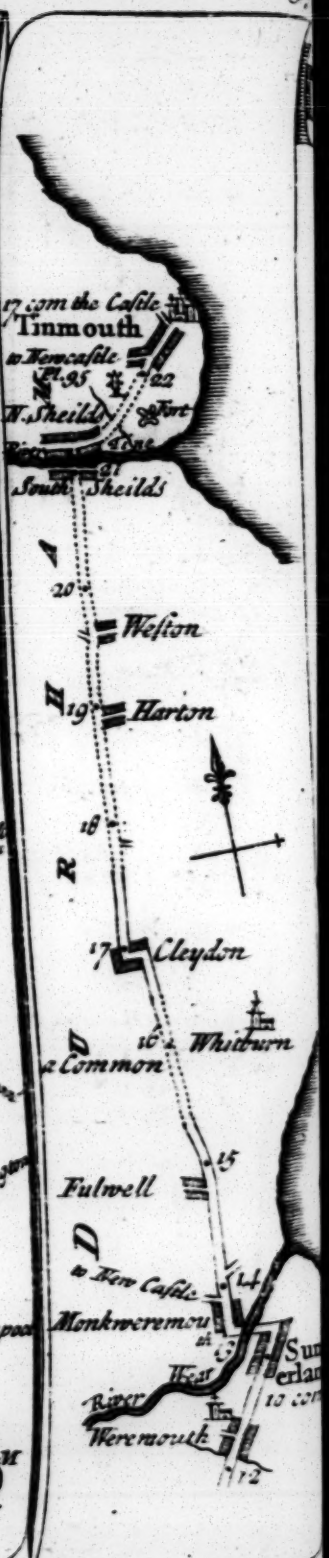

Plate 101 shews from York to Whitby

The Road from YORK to CHESTER with a Branch from MANCHESTER to DERBY

Containing from York to

Tadcaſter	9 ¼	Manchester	67 ¼	Stockport	6 ¼
Thorner	7 ¼	Eccles	72 ¼	Shaweraſs	17 ¼
Leeds	25	Warrington	86 ¼	Buckſton	23
Burſtal	32	Frodſham	95 ¾	Bruſington	39 ¼
Eland	40 ¼	CHESTER	136 ¼	Weſton Underwood	49
Rochdale	55	8½ from Manchester to		Derby	55 ¼

A Tour from Plymouth through Exeter, Briſtol & Cheſter to York may be ſeen in Plates 27. 62. 60 & this Itinerary.

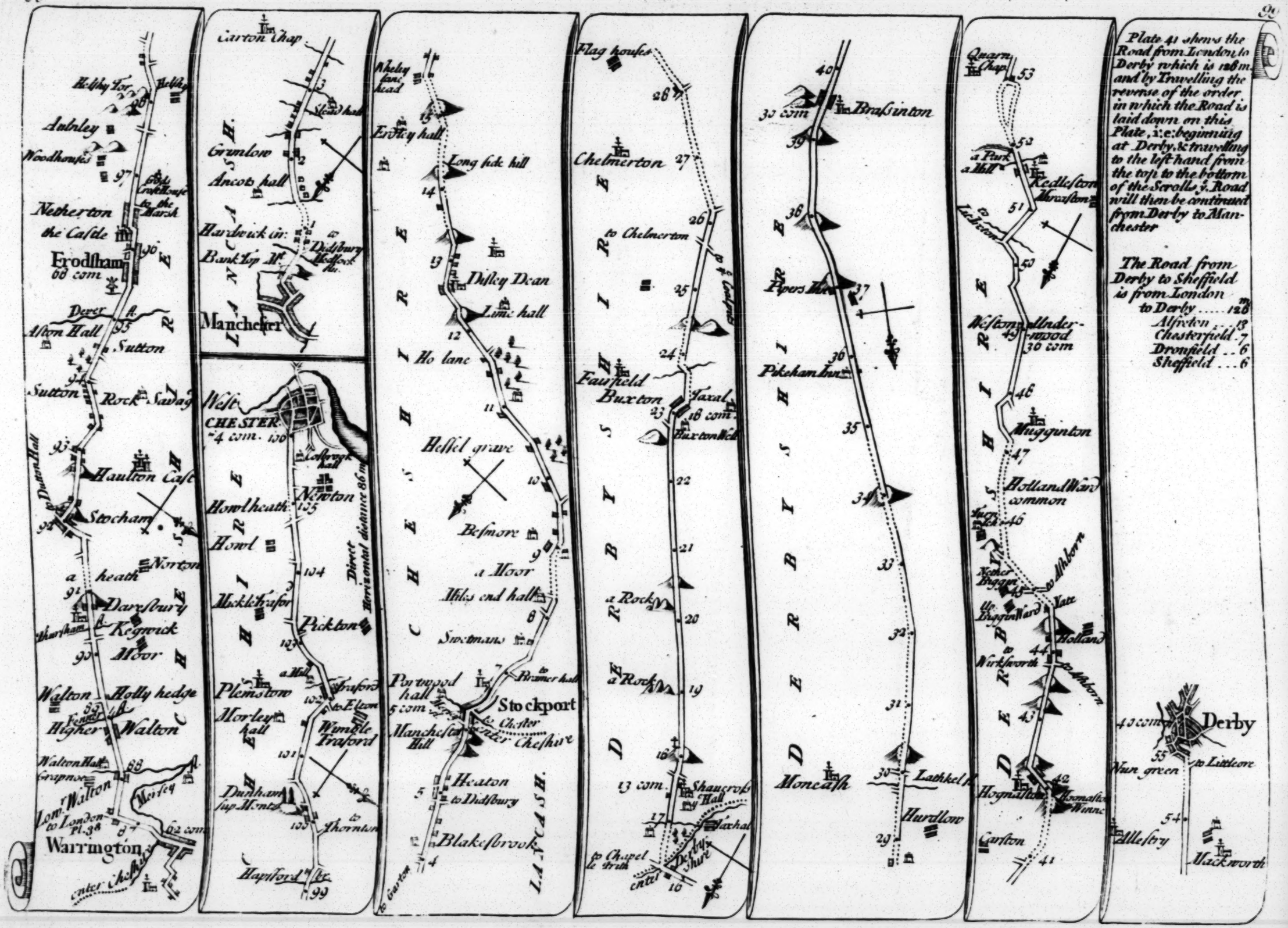

Plate 41 shews the Road from London to Derby which is 128 m and by Travelling the reverse of the order in which the Road is laid down on this Plate, i: e: beginning at Derby, & travelling to the left hand from the top to the bottom of the Scrolls, the Road will then be continued from Derby to Manchester

The Road from Derby to Sheffield is from London

to Derby	128
Alfreton	13
Chesterfield	7
Dronfield	6
Sheffield	6

The Road from YORK to LANCASTER

Containing from York to

Allerton	13	Coniston	52
Knaresburgh	18	Settle	60 ¼
Ripley	23	Greenby	69
Boulton	39	Hornby	79
Skipton	45	Lancaster	88 ¾

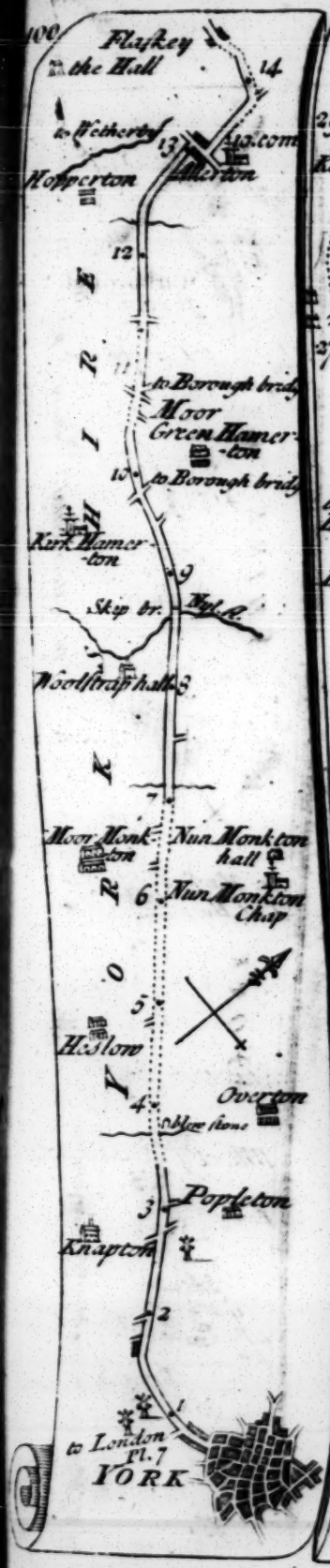

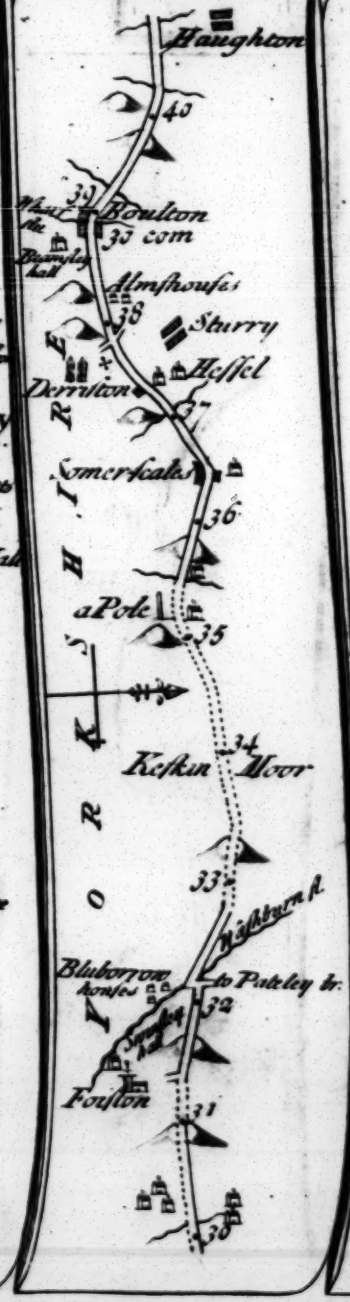

The Roads from YORK to {SCARBOROUGH / WHITBY}.

Containing from York to

Whitwel	13 ¼	New Malton	19 ¼
New Malton	19 ¼	Rollington	24 ¼
Pickering	28 ¼	Sherborn	31 ¼
Whitby	50	Semere	38 ¼
And from York to Scarboro thus		Scarborough	43

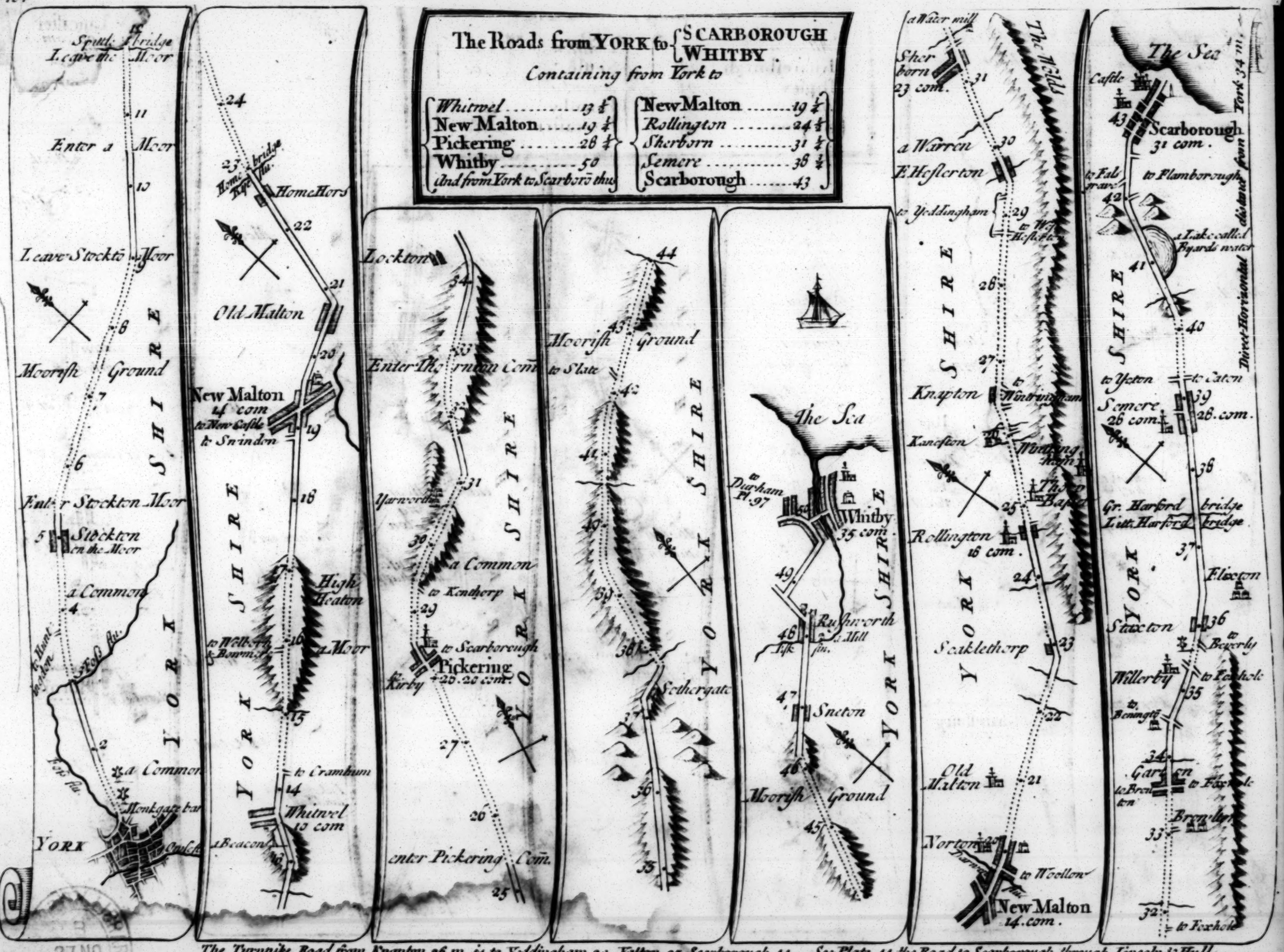

The Turnpike Road from Knapton 26 m. is to Yeddingham 29 Yatton 35 Scarborough 41 . See Plate 44 the Road to Scarborough through Lincoln & Hull.